

2 What stops you from walking, wheeling or cycling more often?

	Strongly Agree	Agree	Neither agree or disagree	Disagree	Strongly Disagree
I don't have access to a bike <i>Please select only one item</i>	<input type="radio"/>	<input type="radio"/>	<input type="radio"/>	<input type="radio"/>	<input type="radio"/>
Using a car or public transport is easier/quicker <i>Please select only one item</i>	<input type="radio"/>	<input type="radio"/>	<input type="radio"/>	<input type="radio"/>	<input type="radio"/>
The places I want to travel to are too far away to walk, wheel or cycle <i>Please select only one item</i>	<input type="radio"/>	<input type="radio"/>	<input type="radio"/>	<input type="radio"/>	<input type="radio"/>
Fear of being involved in a collision <i>Please select only one item</i>	<input type="radio"/>	<input type="radio"/>	<input type="radio"/>	<input type="radio"/>	<input type="radio"/>
I don't feel safe cycling on the road <i>Please select only one item</i>	<input type="radio"/>	<input type="radio"/>	<input type="radio"/>	<input type="radio"/>	<input type="radio"/>
Poorly maintained road, footpath or cycle lane surfaces <i>Please select only one item</i>	<input type="radio"/>	<input type="radio"/>	<input type="radio"/>	<input type="radio"/>	<input type="radio"/>
Lack of cycle routes or footpaths <i>Please select only one item</i>	<input type="radio"/>	<input type="radio"/>	<input type="radio"/>	<input type="radio"/>	<input type="radio"/>
I don't have anywhere safe to store a bicycle at home or at my destination <i>Please select only one item</i>	<input type="radio"/>	<input type="radio"/>	<input type="radio"/>	<input type="radio"/>	<input type="radio"/>
Health reasons <i>Please select only one item</i>	<input type="radio"/>	<input type="radio"/>	<input type="radio"/>	<input type="radio"/>	<input type="radio"/>
I don't feel confident enough to cycle <i>Please select only one item</i>	<input type="radio"/>	<input type="radio"/>	<input type="radio"/>	<input type="radio"/>	<input type="radio"/>
The weather <i>Please select only one item</i>	<input type="radio"/>	<input type="radio"/>	<input type="radio"/>	<input type="radio"/>	<input type="radio"/>
I don't feel safe walking, wheeling or cycling on my own <i>Please select only one item</i>	<input type="radio"/>	<input type="radio"/>	<input type="radio"/>	<input type="radio"/>	<input type="radio"/>
Nothing stops me from walking, wheeling or cycling more often <i>Please select only one item</i>	<input type="radio"/>	<input type="radio"/>	<input type="radio"/>	<input type="radio"/>	<input type="radio"/>
Another reason <i>Please select only one item</i>	<input type="radio"/>	<input type="radio"/>	<input type="radio"/>	<input type="radio"/>	<input type="radio"/>

If you have selected 'another reason' please provide details here

3 How much do you agree that the following would encourage you to walk, wheel or cycle more often?

	Strongly Agree	Agree	Neither agree or disagree	Disagree	Strongly Disagree
Saving money on transport costs <i>Please select only one item</i>	<input type="radio"/>	<input type="radio"/>	<input type="radio"/>	<input type="radio"/>	<input type="radio"/>
Getting more exercise /improving my health <i>Please select only one item</i>	<input type="radio"/>	<input type="radio"/>	<input type="radio"/>	<input type="radio"/>	<input type="radio"/>
Knowing I am helping the environment <i>Please select only one item</i>	<input type="radio"/>	<input type="radio"/>	<input type="radio"/>	<input type="radio"/>	<input type="radio"/>
New footways or cycle facilities <i>Please select only one item</i>	<input type="radio"/>	<input type="radio"/>	<input type="radio"/>	<input type="radio"/>	<input type="radio"/>
Separating facilities to cycle or walk on away from traffic <i>Please select only one item</i>	<input type="radio"/>	<input type="radio"/>	<input type="radio"/>	<input type="radio"/>	<input type="radio"/>
Routes that are more direct to my desired destination <i>Please select only one item</i>	<input type="radio"/>	<input type="radio"/>	<input type="radio"/>	<input type="radio"/>	<input type="radio"/>
Improved cycle storage at my destination <i>Please select only one item</i>	<input type="radio"/>	<input type="radio"/>	<input type="radio"/>	<input type="radio"/>	<input type="radio"/>
More lighting for travelling at night <i>Please select only one item</i>	<input type="radio"/>	<input type="radio"/>	<input type="radio"/>	<input type="radio"/>	<input type="radio"/>
Seeing more people walking or cycling <i>Please select only one item</i>	<input type="radio"/>	<input type="radio"/>	<input type="radio"/>	<input type="radio"/>	<input type="radio"/>
Better maintained existing roads, footways or cycle paths <i>Please select only one item</i>	<input type="radio"/>	<input type="radio"/>	<input type="radio"/>	<input type="radio"/>	<input type="radio"/>
A more attractive environment to travel around <i>Please select only one item</i>	<input type="radio"/>	<input type="radio"/>	<input type="radio"/>	<input type="radio"/>	<input type="radio"/>
Nothing would encourage me to walk, wheel or cycle more <i>Please select only one item</i>	<input type="radio"/>	<input type="radio"/>	<input type="radio"/>	<input type="radio"/>	<input type="radio"/>
Another reason <i>Please select only one item</i>	<input type="radio"/>	<input type="radio"/>	<input type="radio"/>	<input type="radio"/>	<input type="radio"/>

If you have selected 'another reason' please provide details here

Lake View Road options

At this point along the route we would like to understand your preference for connecting Lake View Road to Bradbourne Park Road.

4 Which route option would you prefer to take? Please select one route option from the map below.



Key

Route options

Shared Footway

On Road Cycle section

Please select only one item

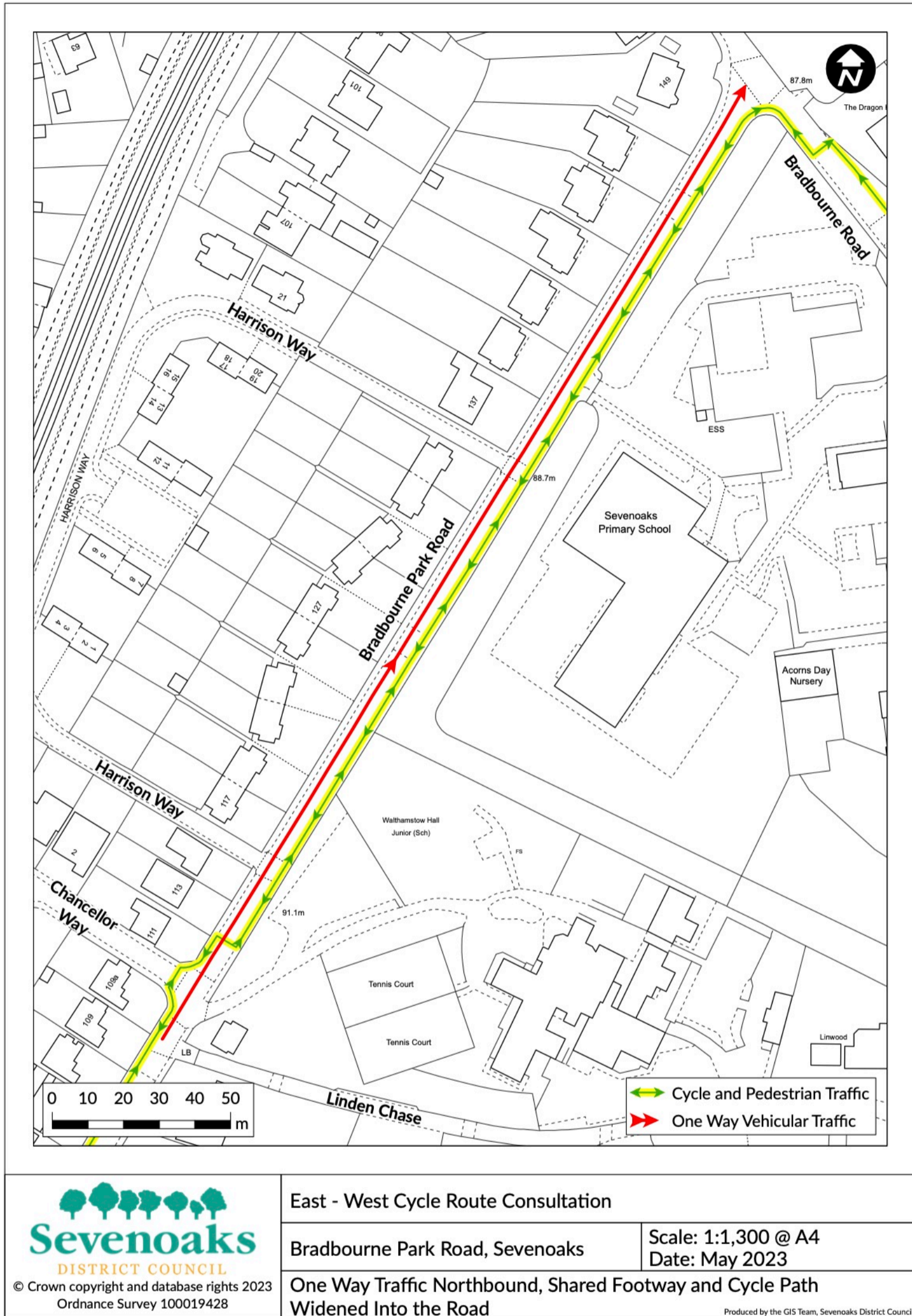
Option A - Clockhouse Lane

Option B - Lambarde Road > Bosville Road > Bradbourne Park Road

Bradbourne Park Road options

Bradbourne Park Road is a residential road, however we know it can get busy at school drop off and pick up times. We would like to understand your preferred approach to providing a safe walking, wheeling and cycling route for this section of the route.

Option A - One-way northbound



© Crown copyright and database rights 2023
Ordnance Survey 100019428

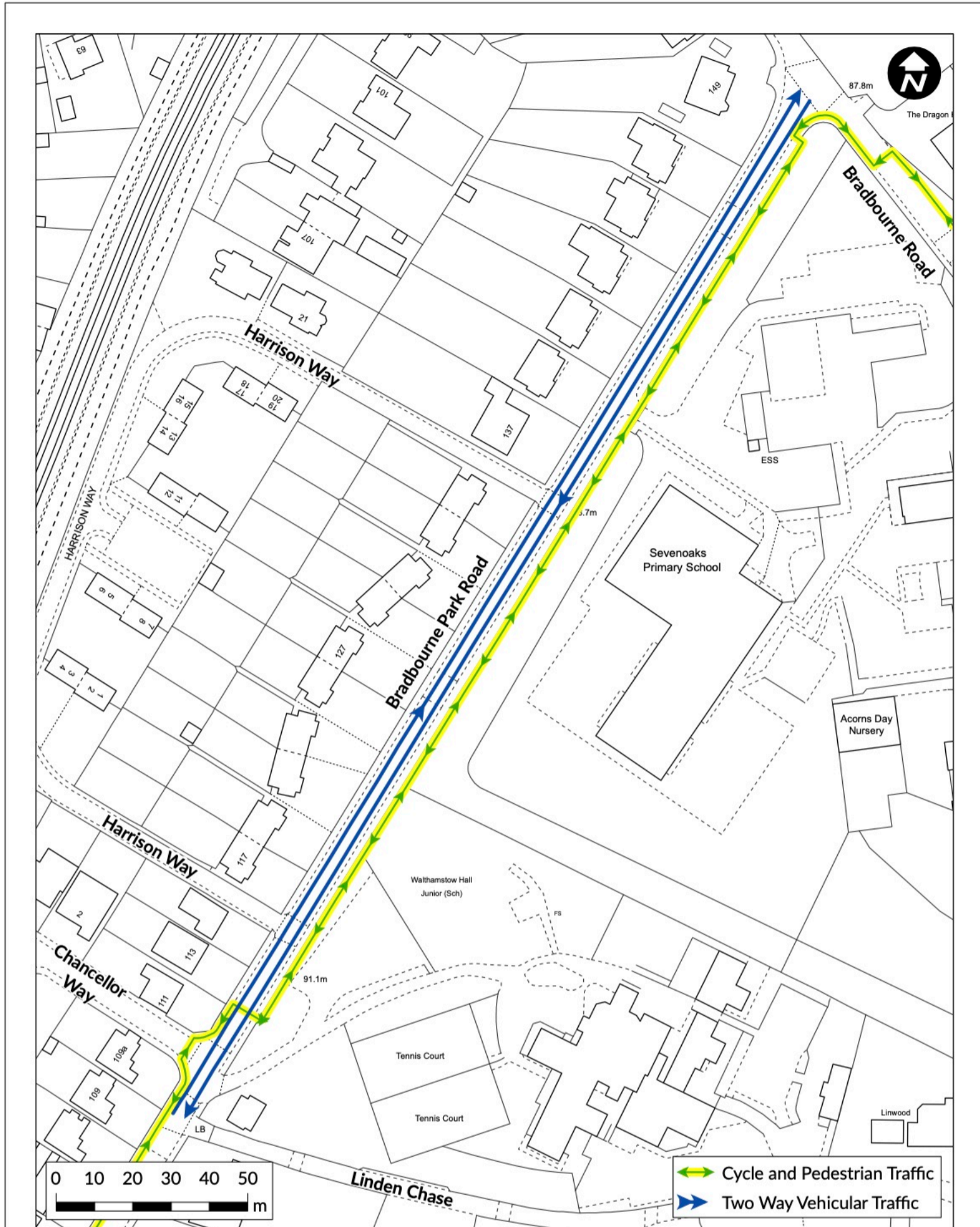
East - West Cycle Route Consultation


Bradbourne Park Road, Sevenoaks

Scale: 1:1,300 @ A4
Date: May 2023

One Way Traffic Northbound, Shared Footway and Cycle Path
Widened Into the Road

Produced by the GIS Team, Sevenoaks District Council

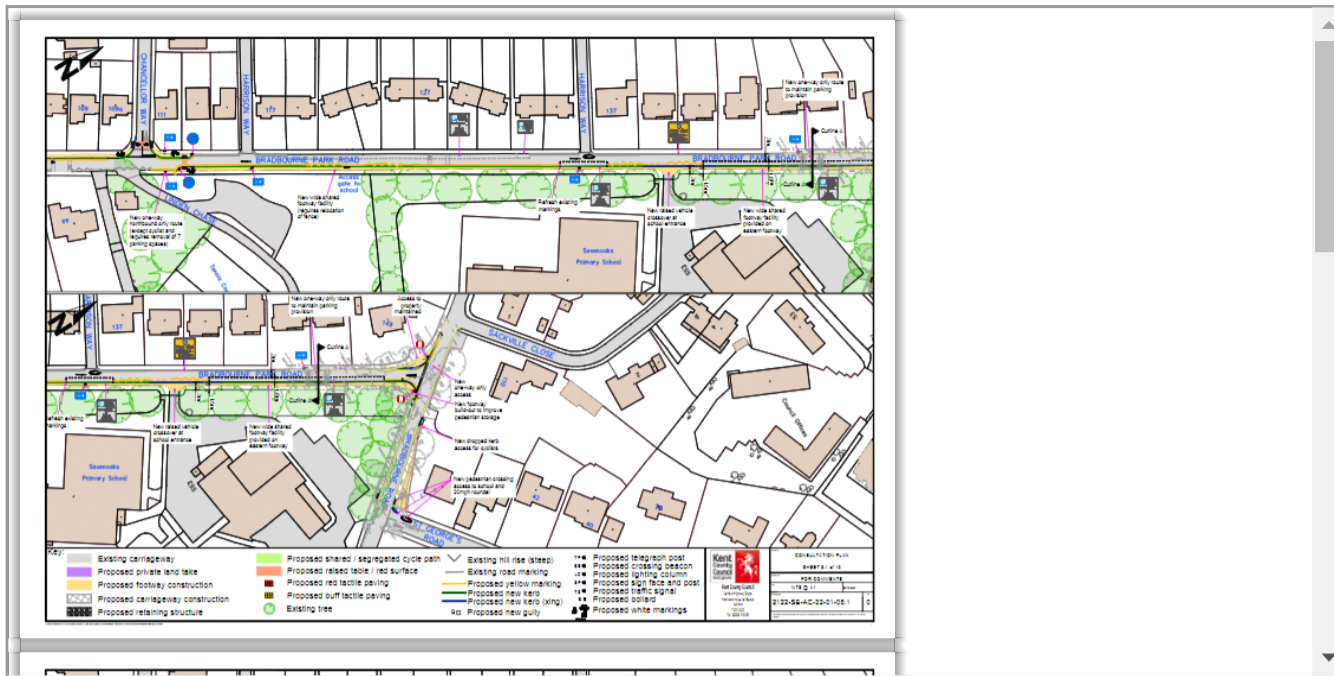


 <p>Sevenoaks DISTRICT COUNCIL</p> <p>© Crown copyright and database rights 2023 Ordnance Survey 100019428</p>	<p>East - West Cycle Route Consultation</p>	
	<p>Bradbourne Park Road, Sevenoaks</p>	<p>Scale: 1:1,300 @ A4 Date: May 2023</p>
	<p>Two Way Traffic, Shared Footway and Cycle Path Widened Taking Land From School Grounds</p>	

Produced by the GIS Team, Sevenoaks District Council

5 Please select your preferred option to ensuring a safe walking, wheeling and cycling route along Bradbourne Park Road.

Technical Drawings



Please select only one item

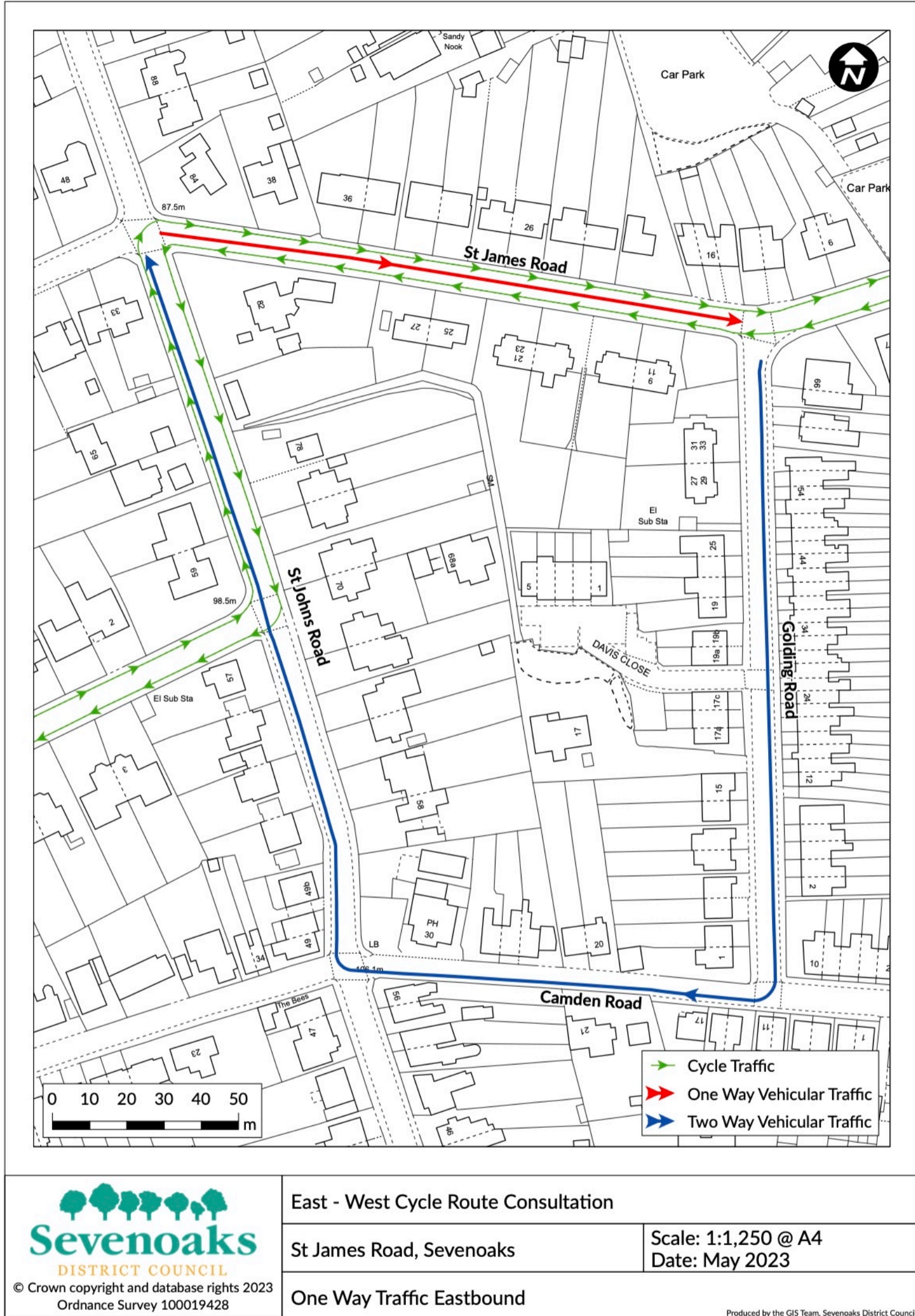
- Option A - One-way northbound from the junction of Linden Chase. The footway will be widened by relocating the existing school fence.
- Option B - Maintain two-way traffic from the junction of Linden Chase. The footway will be widened by land-take from the school.
- Option C - None of the above

If you have selected 'Option C - none of the above' please provide details below

St James's Road options

St James's Road is a residential road in the St John's area of Sevenoaks Town. It is currently a two-way road. We would like to hear your thoughts on the below traffic management proposals. Our aim is to improve the safety and experience for users of the walking, wheeling and cycling route.

Option A - One way eastbound





Sevenoaks

 DISTRICT COUNCIL

 © Crown copyright and database rights 2023

 Ordnance Survey 100019428

East - West Cycle Route Consultation

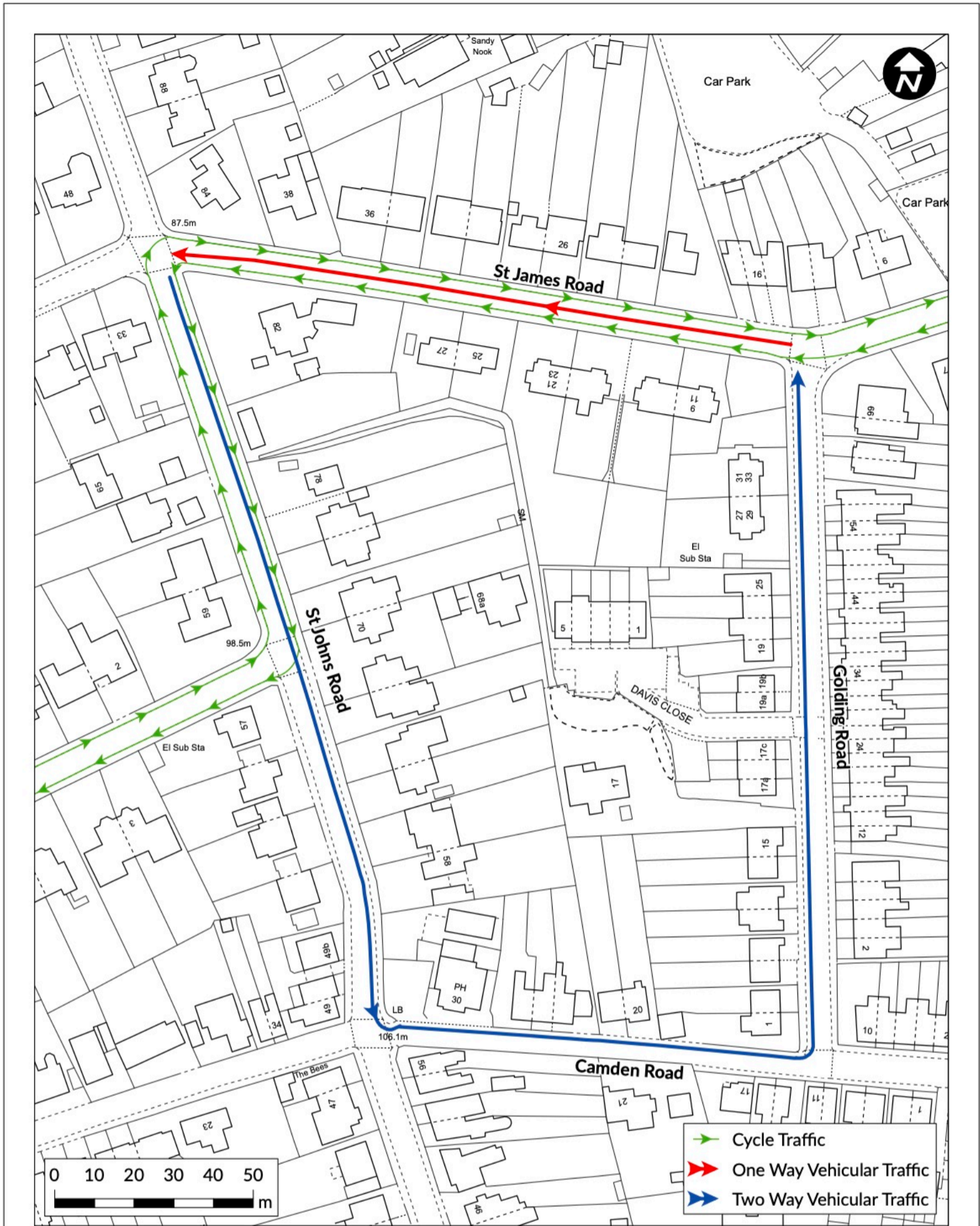
St James Road, Sevenoaks


Scale: 1:1,250 @ A4
Date: May 2023

One Way Traffic Eastbound

Produced by the GIS Team, Sevenoaks District Council

Option B - One way westbound



 <p>Sevenoaks DISTRICT COUNCIL</p> <p>© Crown copyright and database rights 2023 Ordnance Survey 100019428</p>	East - West Cycle Route Consultation	
	St James Road, Sevenoaks	Scale: 1:1,250 @ A4 Date: May 2023
	One Way Traffic Westbound	

Produced by the GIS Team, Sevenoaks District Council

Option C - Maintain two-way traffic



© Crown copyright and database rights 2023
Ordnance Survey 100019428

East - West Cycle Route Consultation

St James Road, Sevenoaks

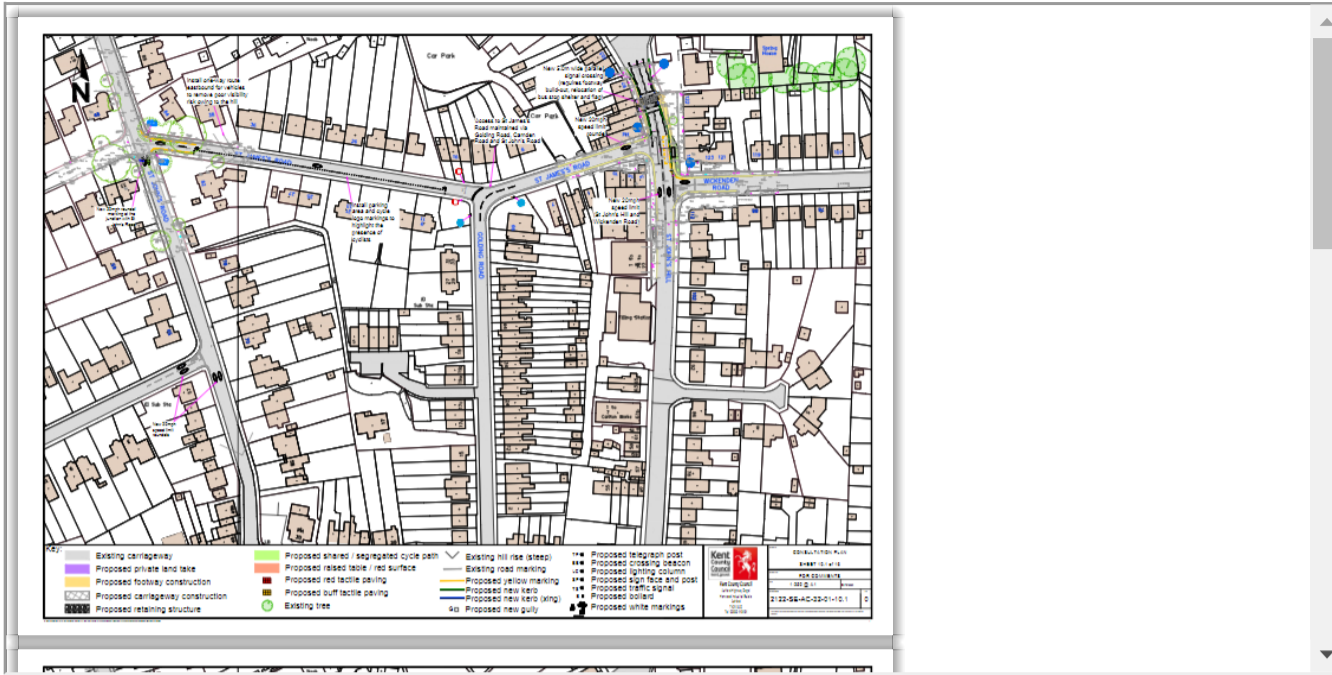
Two Way Traffic

Scale: 1:1,250 @ A4
Date: May 2023

Produced by the GIS Team, Sevenoaks District Council

6 Please select your preferred option for managing vehicular traffic along St James's Road.

Technical Drawings



Please select only one item

- Option A - One way (Eastbound)
- Option B - One Way (Westbound)
- Option C - Maintain two-way traffic
- Option D - None of the above

If you have selected 'Option D - none of the above' please provide details below

Your views

7 To what extent do you agree with the proposed improvements for walking, wheeling and cycling in Sevenoaks Town?

Please select only one item

- Strongly Agree
- Agree
- Neither agree or disagree
- Disagree
- Strongly Disagree

8 Would you use the proposed route for walking, wheeling or cycling?

Please select only one item

- Yes
- No
- I don't know

9 Do you have any further comments about the proposed walking, wheeling and cycling improvements in Sevenoaks Town?

Please explain your answer here

About you

Finally, we need to ask for a bit of information about you, so that we can take on board your comments. We cannot accept anonymous comments.

We will use information you provide here only for this activity.

Comments will be published and attributed by name and organisation only.

10 Name and Organisation

Please enter your first name *(Required)*

Please enter your surname *(Required)*

If you are responding on behalf of an organisation, please enter the name of the organisation here

11 What is your email address?

Email

12 How do you describe your gender?

Please select only one item

- Male
- Female
- Other
- Prefer not to say

13 How old are you?

(Required)

Please select only one item

- 0-11
- 12-17
- 18-24
- 25-34
- 35-44
- 45-54
- 55-64
- 65 and over
- I'd prefer not to say

14 Do you consider yourself to have a disability?

Please select only one item

- Yes
- No
- Prefer not to say

15 Please state the type(s) of impairment that applies to you.

Please select only one item

- None - I do not have a disability
- Sensory impairment (such as being blind / having a visual impairment or being deaf / having a hearing impairment)
- Learning disability (such as Downs syndrome or dyslexia) or cognitive impairment (such as autism or head-injury)
- Mental health condition (such as depression or schizophrenia)
- Long-standing illness or health condition (such as cancer, HIV, diabetes, chronic heart disease, or epilepsy)
- Prefer not to say
- Other

If you have selected 'other' please provide details here

16 If you live in Sevenoaks District, which Town or Parish do you live in?

Please select from the list *(Required)*

Please select only one item

- I don't live in the District
- Ash-cum-Ridley
- Badgers Mount
- Brasted
- Chevening
- Chiddingstone
- Cowden
- Crockenhill
- Dunton Green
- Edenbridge
- Eynsford
- Farningham
- Fawkham
- Halstead
- Hartley
- Hever
- Hextable
- Horton Kirby & South Darenth
- Kemsing
- Knockholt
- Leigh
- Otford
- Penshurst
- Riverhead
- Seal
- Sevenoaks Town
- Sevenoaks Weald
- Shoreham
- Sundridge with Ide Hill
- Swanley
- Westerham
- West Kingsdown

17 Please confirm that you agree to your comments being published and attributed by name and organisation (if applicable)

(Required)

Please select only one item

- I confirm that my comments can be publish and attributed by my name and organisation