

© Copyright Kent County Council 2023

Mapping © Crown Copyright and database right 2023
Ordnance Survey 100019238

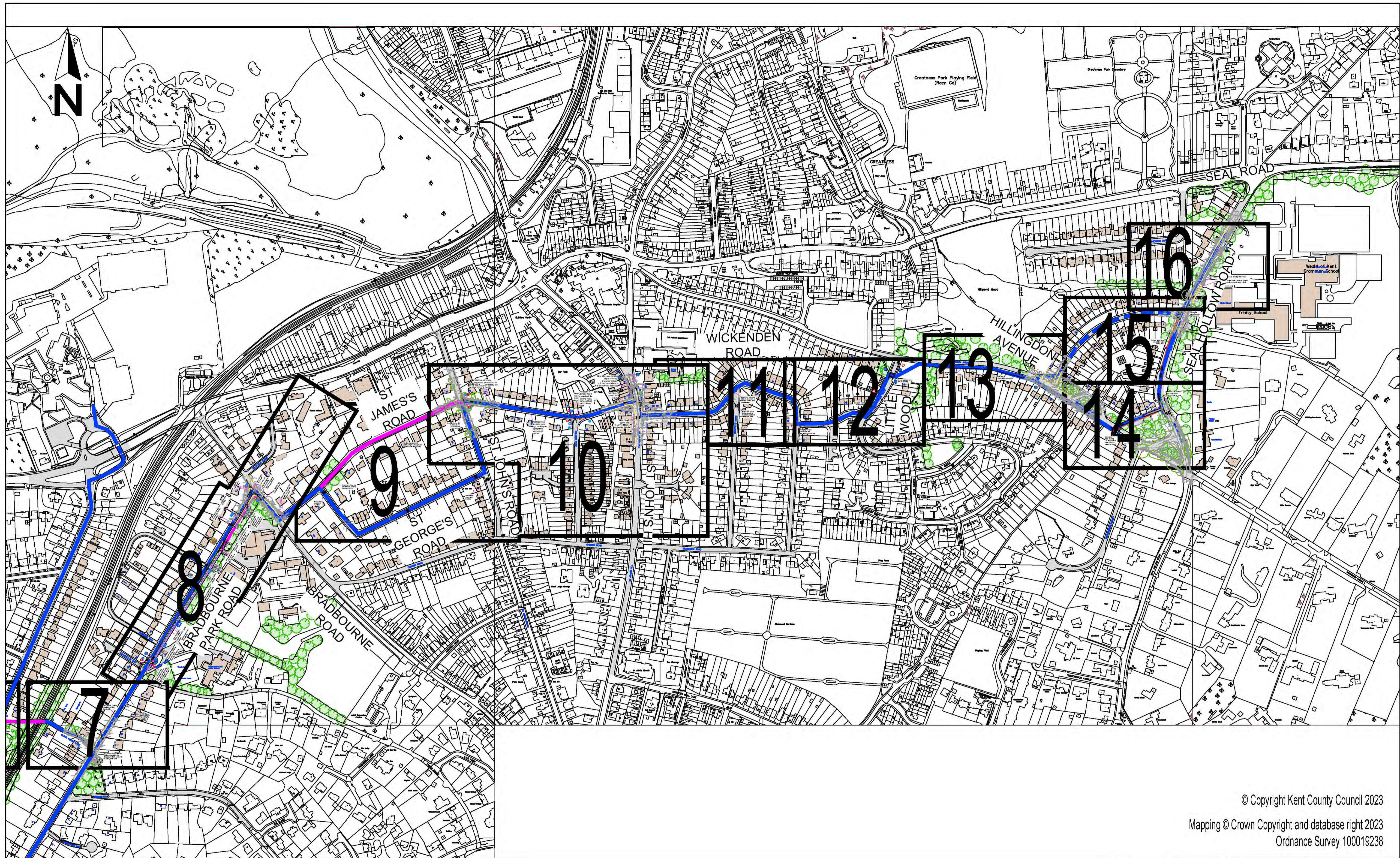
KEY:

- EAST-WEST ROUTE
- ALTERNATIVE ROUTE
- ROUTE ACROSS PRIVATE LAND



Kent County Council
Ashford Highway Depot
Henwood Industrial Estate
Ashford
TN24 8AD
Tel: 03000 418181

CONSULTATION PLAN	
OVERVIEW SHEET 1 OF 2	
FOR COMMENTS	
Scale: 1:2500 @ A1	Do not scale
Drawing number: 2122-SE-AC-32-01-OV1	Rev: 0
This drawing is not to be used in evidence or for other than the intended purpose and project as defined on the drawing. It is the property of Kent County Council and should be returned to the issuing authority if not required.	



© Copyright Kent County Council 2023

Mapping © Crown Copyright and database right 2023
Ordnance Survey 100019238

KEY:

EAST-WEST ROUTE



ALTERNATIVE ROUTE



ROUTE ACROSS PRIVATE LAND



Kent County Council
Ashford Highway Depot
Henwood Industrial Estate
Ashford
TN24 8AD
Tel: 03000 418181

CONSULTATION PLAN

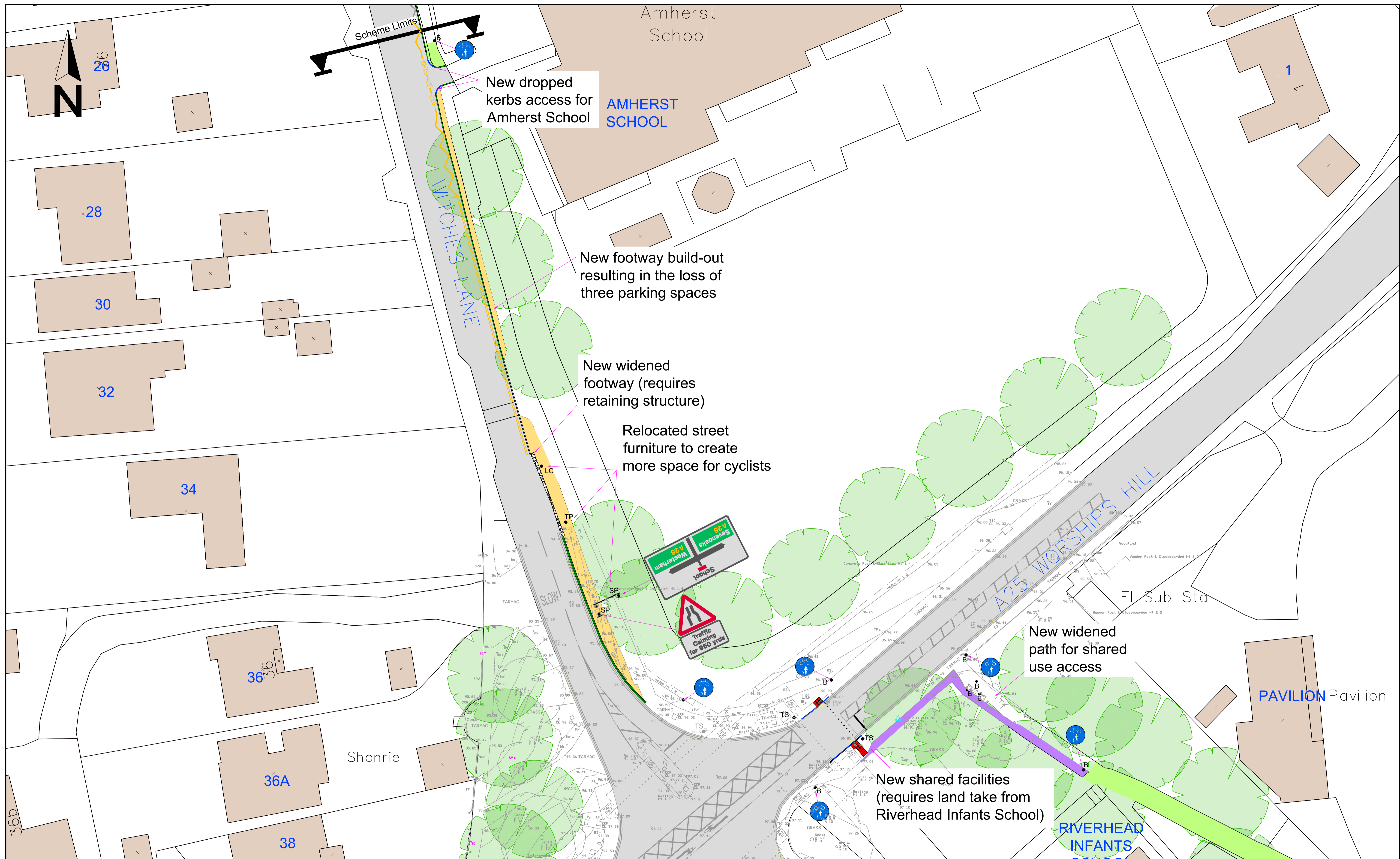
OVERVIEW SHEET 2 OF 2

FOR COMMENTS

Scale: 1:2500 @ A1 Do not scale

Drawing number: 2122-SE-AC-32-01-OV 0

This drawing is not to be used in evidence or for other than the intended purpose and project as defined on the drawing. It is the user's responsibility to verify all data and information.



	Existing carriageway
	Proposed private land take
	Proposed footway construction
	Proposed carriageway construction
	Proposed retaining structure

	Proposed shared / segregated cycle path
	Proposed raised table / red surface
	Proposed red tactile paving
	Proposed buff tactile paving
	Existing tree

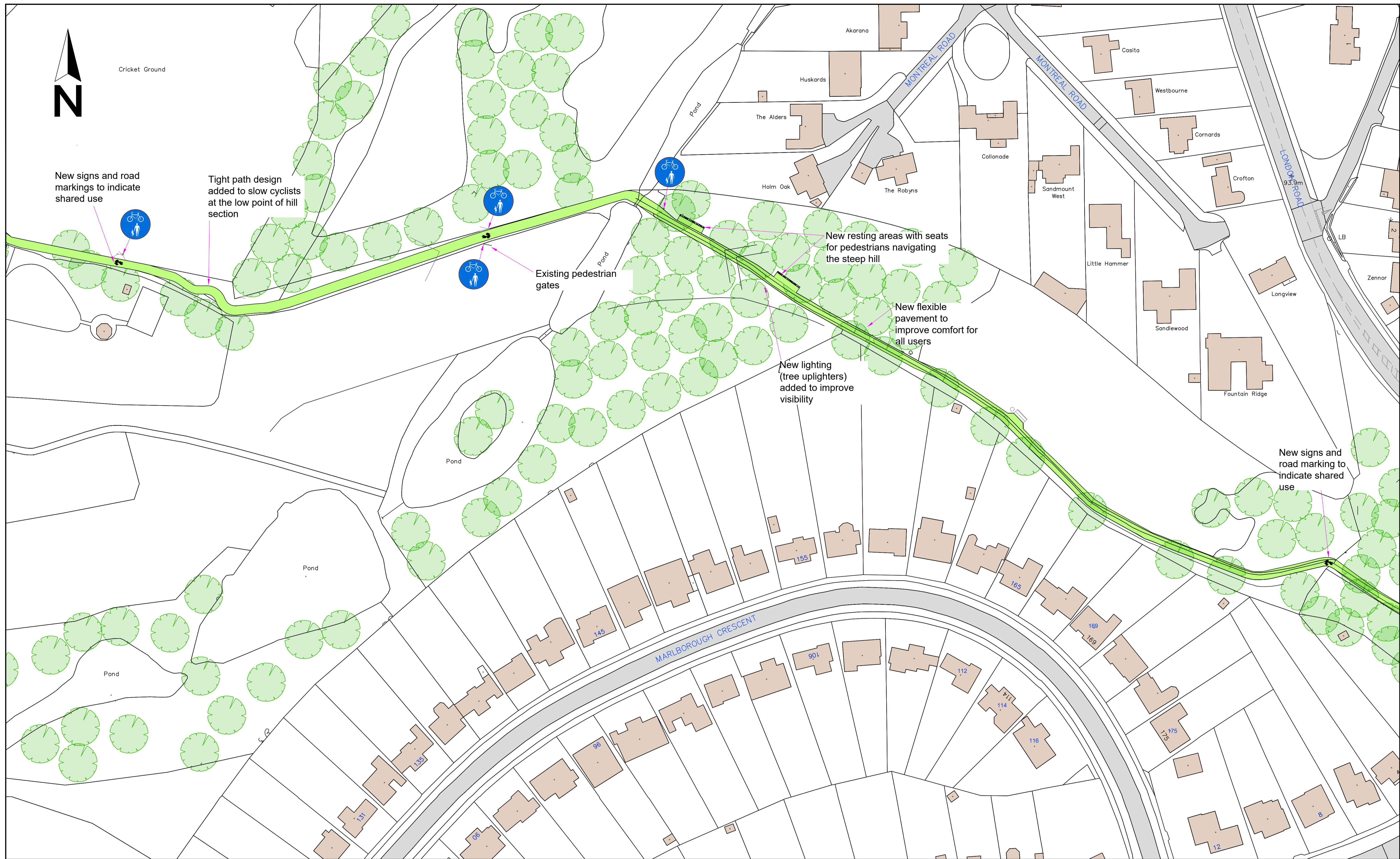
	Existing hill rise (steep)
	Existing road marking
	Proposed yellow marking
	Proposed new kerb
	Proposed new kerb (xing)
	Proposed new gully

	Proposed telegraph post
	Proposed crossing beacon
	Proposed lighting column
	Proposed sign face and post
	Proposed traffic signal
	Proposed bollard
	Proposed white markings

Kent County Council

 Ashford Highway Depot
 Henwood Industrial Estate
 Ashford
 TN24 8AD
 Tel: 03000 418181

CONSULTATION PLAN	
SHEET 1 of 16	
FOR COMMENTS	
Scale: 1:250 @ A1	Do not scale
Drawing number: 2122-SE-AC-32-01-01	Rev: 0
<small>This drawing is not to be used in whole or part other than for the intended purpose and project as defined on this drawing. Refer to the contract for full terms and conditions.</small>	



Key:

	Existing carriageway
	Proposed private land take
	Proposed footway construction
	Proposed carriageway construction
	Proposed retaining structure

	Proposed shared / segregated cycle path
	Proposed raised table / red surface
	Proposed red tactile paving
	Proposed buff tactile paving
	Existing tree

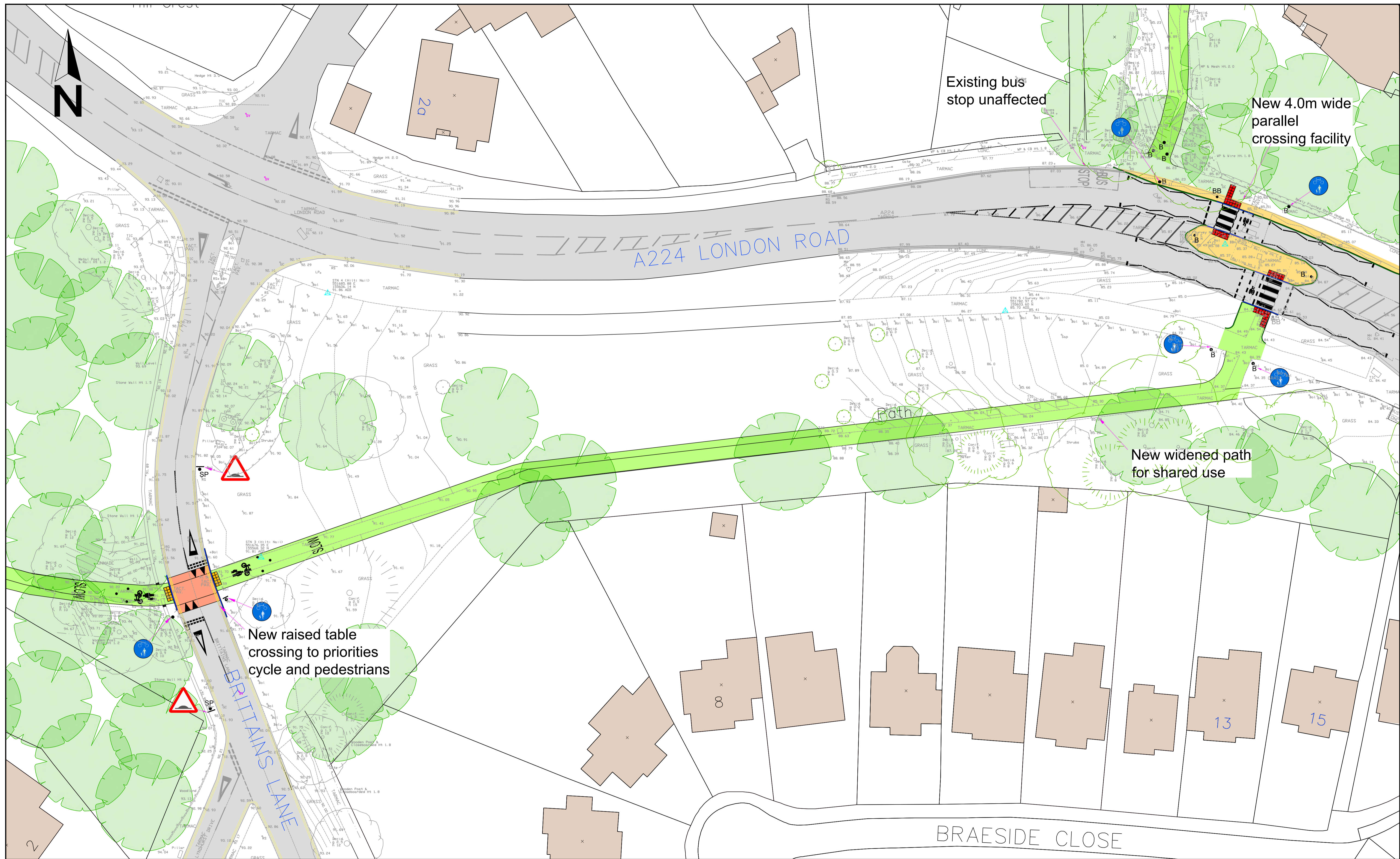
	Existing hill rise (steep)
	Existing road marking
	Proposed yellow marking
	Proposed new kerb
	Proposed new kerb (xing)
	Proposed new gully

TP	Proposed telegraph post
BB	Proposed crossing beacon
LC	Proposed lighting column
SP	Proposed sign face and post
TS	Proposed traffic signal
B	Proposed bollard
	Proposed white markings

Kent County Council
 kent.gov.uk

Kent County Council
 Ashford Highway Depot
 Henwood Industrial Estate
 Ashford
 TN24 8AD
 Tel: 03000 418181

CONSULTATION PLAN	
SHEET 2 of 16	
FOR COMMENTS	
Scale: NTS @ A1	Do not scale
Drawing number: 2122-SE-AC-32-01-02	Rev: 0
<small>This drawing is not to be used in whole or part other than for the intended purpose and project as defined on this drawing. Refer to the contract for full terms and conditions.</small>	



Existing bus stop unaffected

New 4.0m wide parallel crossing facility

New raised table crossing to priorities cycle and pedestrians

New widened path for shared use

- Key:**
- Existing carriageway
 - Proposed private land take
 - Proposed footway construction
 - Proposed carriageway construction
 - Proposed retaining structure

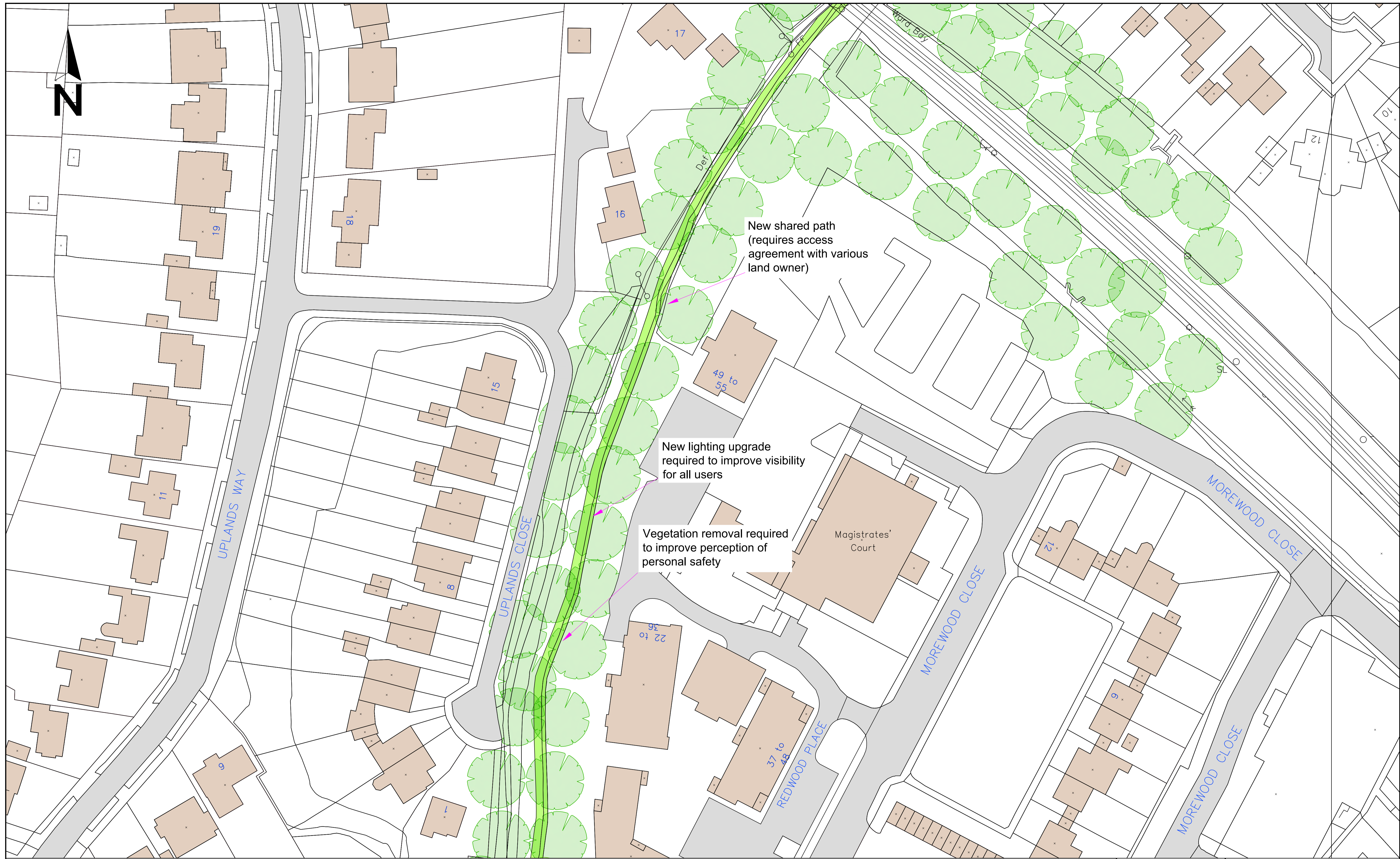
- Proposed shared / segregated cycle path
- Proposed raised table / red surface
- Proposed red tactile paving
- Proposed buff tactile paving
- Existing tree

- Existing hill rise (steep)
- Existing road marking
- Proposed yellow marking
- Proposed new kerb
- Proposed new kerb (xing)
- Proposed new gully

- TP Proposed telegraph post
- BB Proposed crossing beacon
- LC Proposed lighting column
- SP Proposed sign face and post
- TS Proposed traffic signal
- B Proposed bollard
- Proposed white markings

Kent County Council
 Ashford Highway Depot
 Henwood Industrial Estate
 Ashford
 TN24 8AD
 Tel: 03000 418181

CONSULTATION PLAN
 SHEET 3 of 16
 FOR COMMENTS
 Scale: 1:250 @ A1
 Drawing number: 2122-SE-AC-32-01-03
 Rev: 0



Key:

- Existing carriageway
- Proposed private land take
- Proposed footway construction
- Proposed carriageway construction
- Proposed retaining structure

- Proposed shared / segregated cycle path
- Proposed raised table / red surface
- Proposed red tactile paving
- Proposed buff tactile paving
- Existing tree

- Existing hill rise (steep)
- Existing road marking
- Proposed yellow marking
- Proposed new kerb
- Proposed new kerb (xing)
- Proposed new gully

- TP Proposed telegraph post
- BB Proposed crossing beacon
- LC Proposed lighting column
- SP Proposed sign face and post
- TS Proposed traffic signal
- B Proposed bollard
- Proposed white markings

Kent County Council
 Ashford Highway Depot
 Henwood Industrial Estate
 Ashford
 TN24 8AD
 Tel: 03000 418181

CONSULTATION PLAN

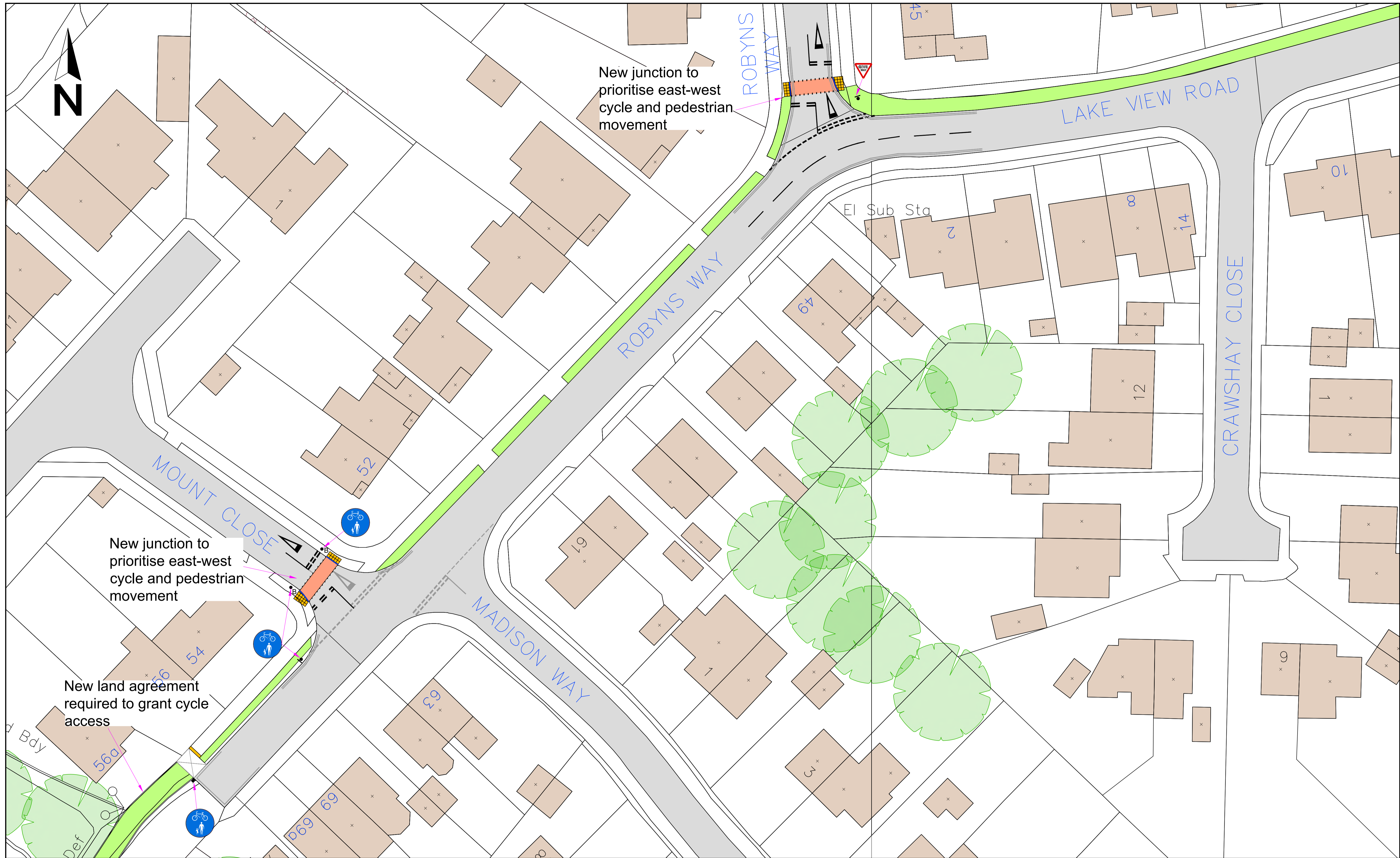
SHEET 4 of 16

FOR COMMENTS

Scale: NTS @ A1 Do not scale

Drawing number: **2122-SE-AC-32-01-04** Rev: 0

This drawing is not to be used in whole or part other than for the intended purpose and project as defined on this drawing. Refer to the contract for full terms and conditions.



Key:

	Existing carriageway
	Proposed private land take
	Proposed footway construction
	Proposed carriageway construction
	Proposed retaining structure

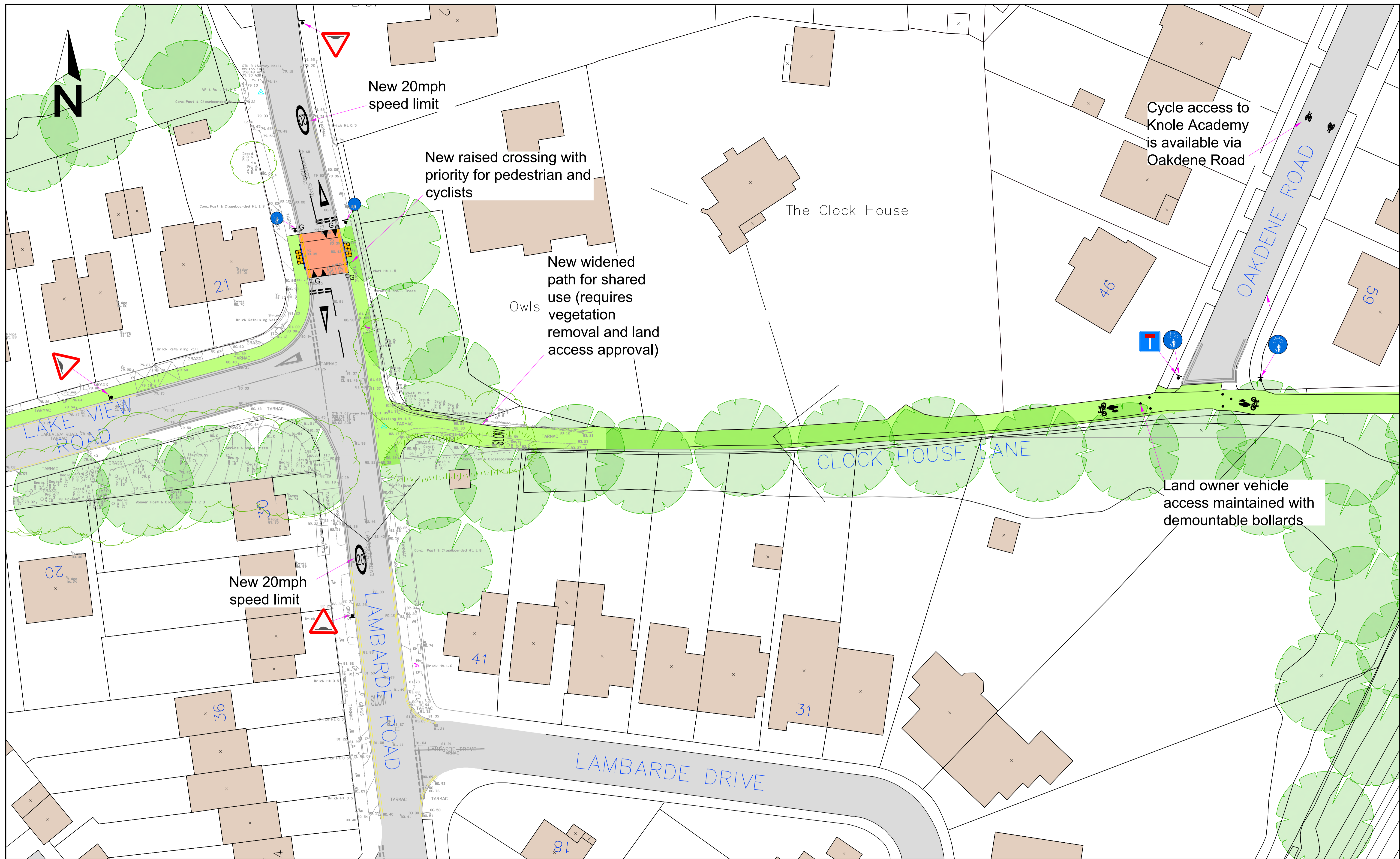
	Proposed shared / segregated cycle path
	Proposed raised table / red surface
	Proposed red tactile paving
	Proposed buff tactile paving
	Existing tree

	Existing hill rise (steep)
	Existing road marking
	Proposed yellow marking
	Proposed new kerb
	Proposed new kerb (xing)
	Proposed new gully

TP	Proposed telegraph post
BB	Proposed crossing beacon
LC	Proposed lighting column
SP	Proposed sign face and post
TS	Proposed traffic signal
B	Proposed bollard
	Proposed white markings

Kent County Council
 Ashford Highway Depot
 Henwood Industrial Estate
 Ashford
 TN24 8AD
 Tel: 03000 418181

CONSULTATION PLAN	
SHEET 5 of 16	
FOR COMMENTS	
Scale: 1:250 @ A1	Do not scale
Drawing number: 2122-SE-AC-32-01-05	Rev: 0
<small>This drawing is not to be used in whole or part other than for the intended purpose and project as defined on this drawing. Refer to the contract for full terms and conditions.</small>	



Key:

	Existing carriageway
	Proposed private land take
	Proposed footway construction
	Proposed carriageway construction
	Proposed retaining structure

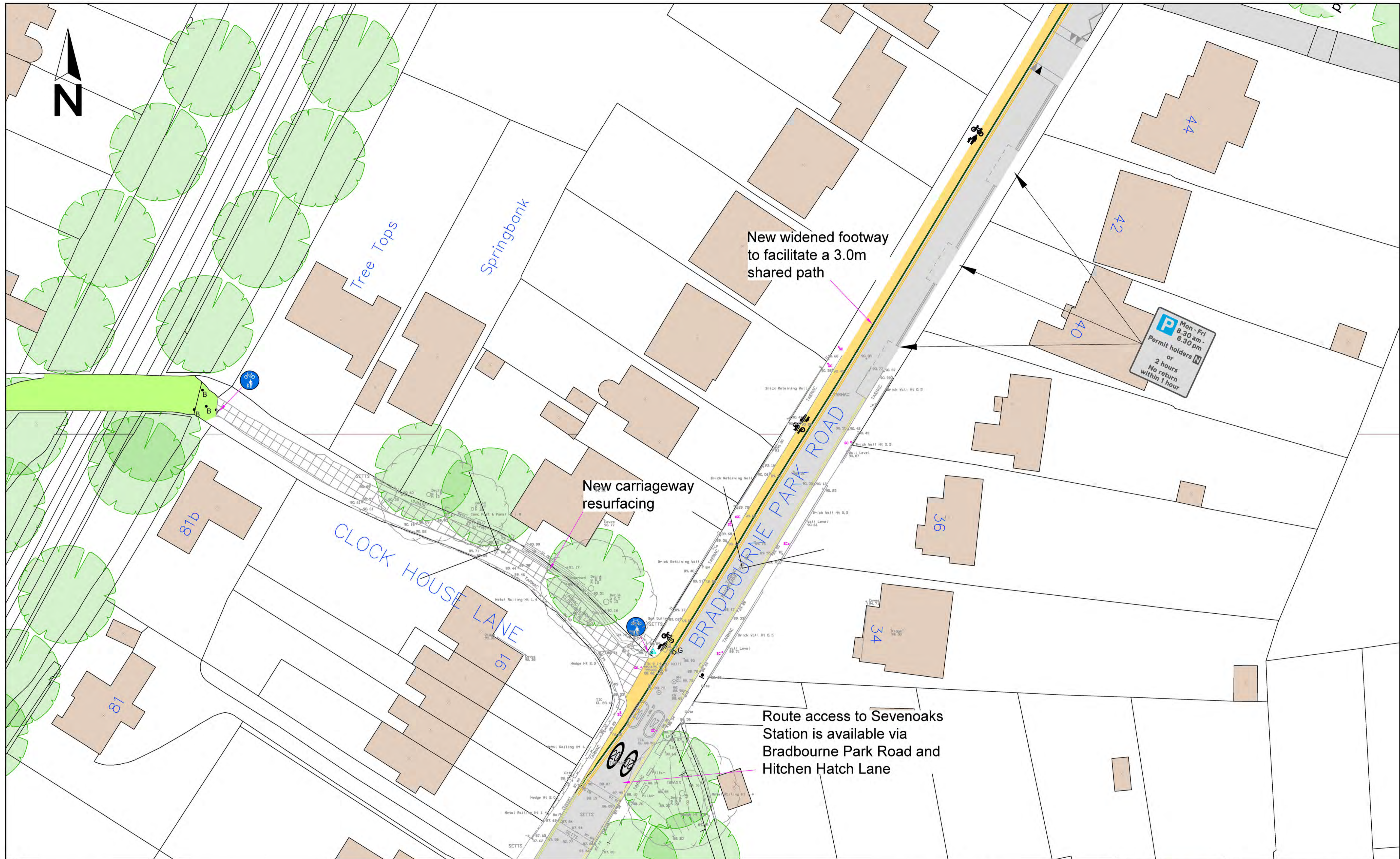
	Proposed shared / segregated cycle path
	Proposed raised table / red surface
	Proposed red tactile paving
	Proposed buff tactile paving
	Existing tree

	Existing hill rise (steep)
	Existing road marking
	Proposed yellow marking
	Proposed new kerb
	Proposed new kerb (xing)
	Proposed new gully

	Proposed telegraph post
	Proposed crossing beacon
	Proposed lighting column
	Proposed sign face and post
	Proposed traffic signal
	Proposed bollard
	Proposed white markings

Kent County Council
 Ashford Highway Depot
 Henwood Industrial Estate
 Ashford
 TN24 8AD
 Tel: 03000 418181

CONSULTATION PLAN	
SHEET 6 of 16	
FOR COMMENTS	
Scale: 1:250 @ A1	Do not scale
Drawing number: 2122-SE-AC-32-01-06	Rev: 0
<small>This drawing is not to be used in whole or part other than for the intended purpose and project as defined on this drawing. Refer to the contract for full terms and conditions.</small>	



Key:

	Existing carriageway
	Proposed private land take
	Proposed footway construction
	Proposed carriageway construction
	Proposed retaining structure

	Proposed shared / segregated cycle path
	Proposed raised table / red surface
	Proposed red tactile paving
	Proposed buff tactile paving
	Existing tree

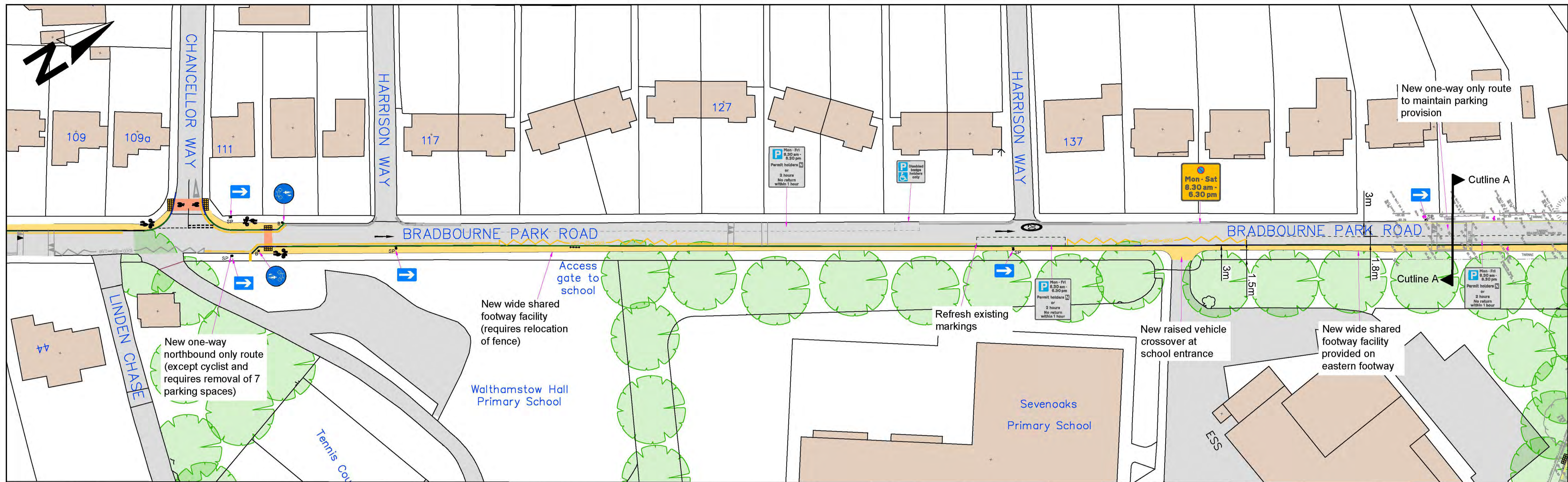
	Existing hill rise (steep)
	Existing road marking
	Proposed yellow marking
	Proposed new kerb
	Proposed new kerb (xing)
	Proposed new gully

TP	Proposed telegraph post
BB	Proposed crossing beacon
LC	Proposed lighting column
SP	Proposed sign face and post
TS	Proposed traffic signal
B	Proposed bollard
	Proposed white markings

Kent County Council
 kent.gov.uk

Kent County Council
 Ashford Highway Depot
 Henwood Industrial Estate
 Ashford
 TN24 8AD
 Tel: 03000 418181

CONSULTATION PLAN	
SHEET 7 of 16	
FOR COMMENTS	
Scale: 1:250 @ A1	Do not scale
Drawing number: 2122-SE-AC-32-01-07	No: 0



- Key:**
- Existing carriageway
 - Proposed private land take
 - Proposed footway construction
 - Proposed carriageway construction
 - Proposed retaining structure

- Proposed shared / segregated cycle path
- Proposed raised table / red surface
- Proposed red tactile paving
- Proposed buff tactile paving
- Existing tree

- Existing hill rise (steep)
- Existing road marking
- Proposed yellow marking
- Proposed new kerb
- Proposed new kerb (xing)
- Proposed new gully

- TP Proposed telegraph post
- BB Proposed crossing beacon
- LC Proposed lighting column
- SP Proposed sign face and post
- TS Proposed traffic signal
- B Proposed bollard
- Proposed white markings

Kent County Council
 kent.gov.uk

Kent County Council
 Ashford Highway Depot
 Henwood Industrial Estate
 Ashford
 TN24 8AD
 Tel: 03000 418181

CONSULTATION PLAN

SHEET 8.1 of 16

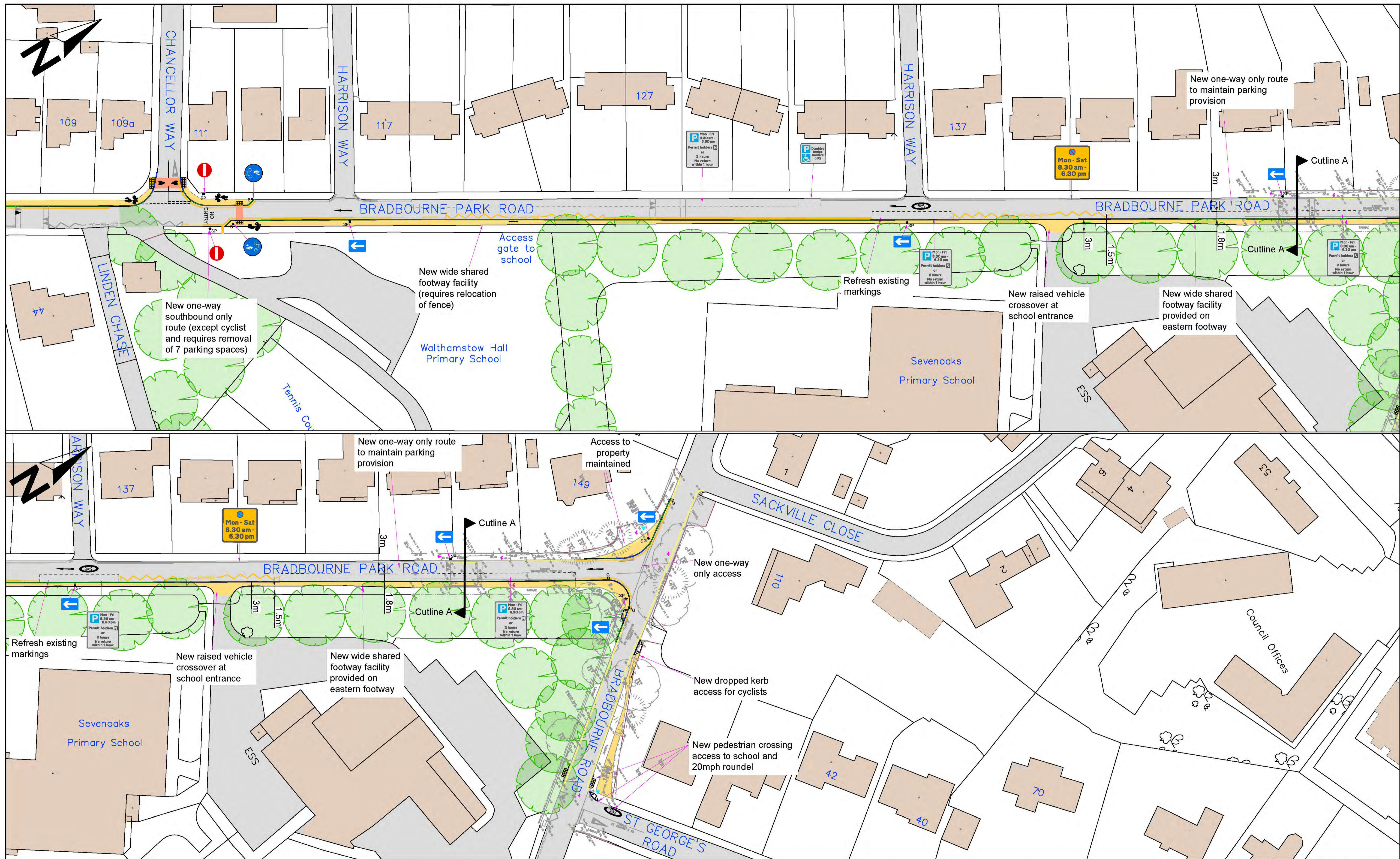
FOR COMMENTS

Scale: NTS @ A1

Drawing number: 2122-SE-AC-32-01-08.1

Revision: 0

The drawing is not to be used in whole or in part for any other purpose not intended by the drawing title. It is the user's responsibility to ensure that the drawing is used in accordance with its intended purpose.



Key:

	Existing carriageway
	Proposed private land take
	Proposed footway construction
	Proposed carriageway construction
	Proposed retaining structure

	Proposed shared / segregated cycle path
	Proposed raised table / red surface
	Proposed red tactile paving
	Proposed buff tactile paving
	Existing tree

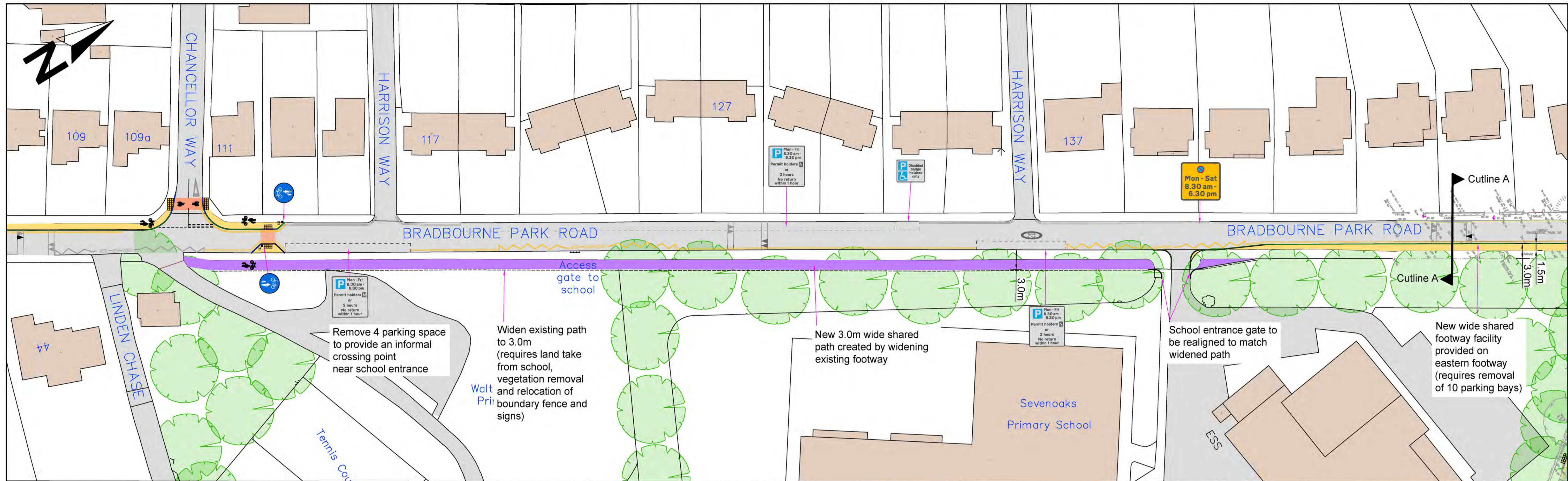
	Existing hill rise (steep)
	Existing road marking
	Proposed yellow marking
	Proposed new kerb
	Proposed new kerb (xing)
	Proposed new gully

	Proposed telegraph post
	Proposed crossing beacon
	Proposed lighting column
	Proposed sign face and post
	Proposed traffic signal
	Proposed bollard
	Proposed white markings

Kent County Council

 kent.gov.uk
 Kent County Council
 Ashford Highway Depot
 Henwood Industrial Estate
 Ashford
 TN24 8AD
 Tel: 03000 418181

CONSULTATION PLAN	
SHEET 8.2 of 16	
FOR COMMENTS	
Scale: NTS @ A1	Do not scale
Drawing number: 2122-SE-AC-32-01-08.2	Rev: 0



Key:

	Existing carriageway
	Proposed private land take
	Proposed footway construction
	Proposed carriageway construction
	Proposed retaining structure

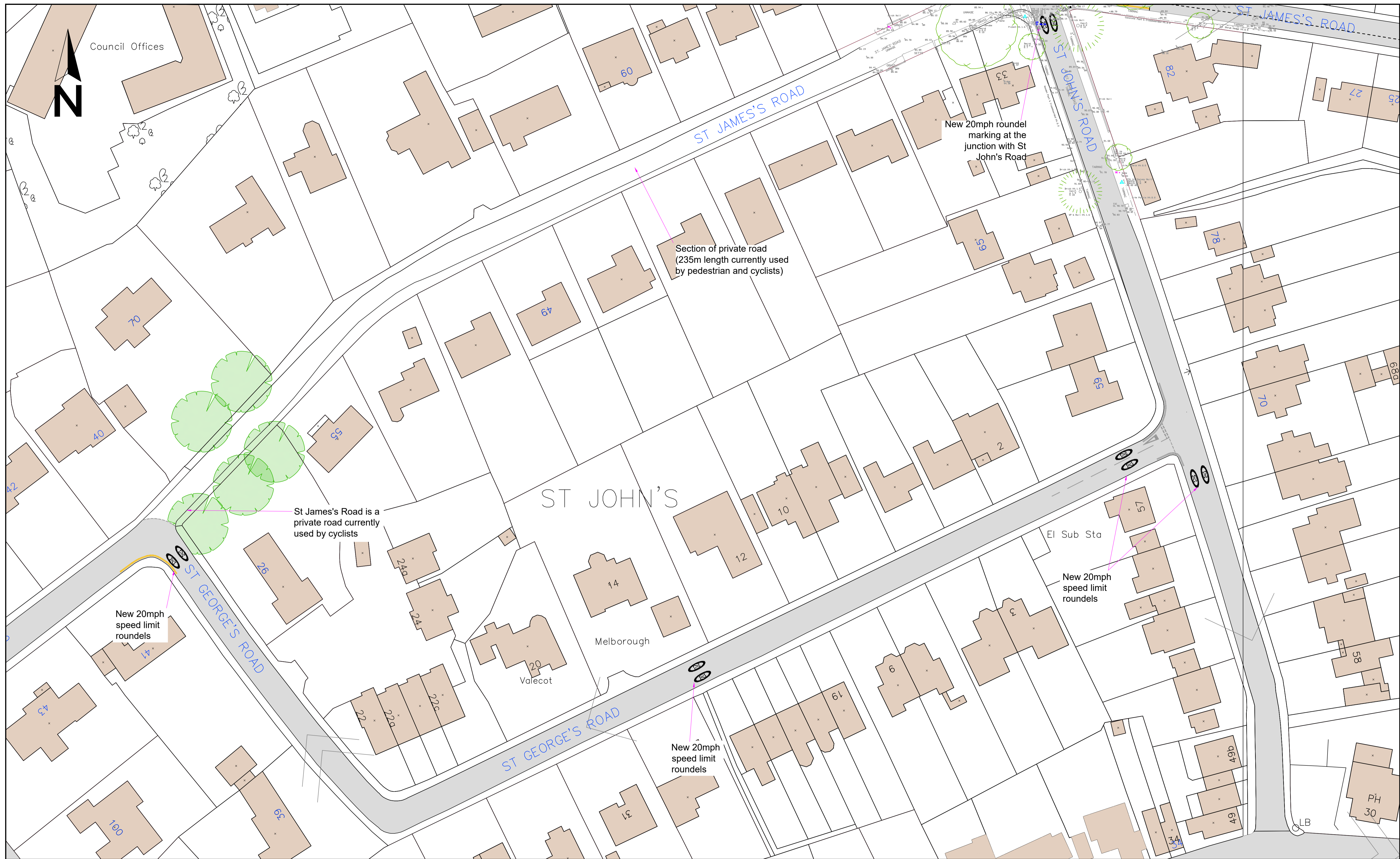
	Proposed shared / segregated cycle path
	Proposed raised table / red surface
	Proposed red tactile paving
	Proposed buff tactile paving
	Existing tree

	Existing hill rise (steep)
	Existing road marking
	Proposed yellow marking
	Proposed new kerb
	Proposed new kerb (xing)
	Proposed new gully

TP	Proposed telegraph post
BB	Proposed crossing beacon
LC	Proposed lighting column
SP	Proposed sign face and post
TS	Proposed traffic signal
B	Proposed bollard
	Proposed white markings

Kent County Council
 kent.gov.uk
 Kent County Council
 Ashford Highway Depot
 Henwood Industrial Estate
 Ashford
 TN24 8AD
 Tel: 03000 418181

CONSULTATION PLAN	
SHEET 8.3 of 16	
FOR COMMENTS	
Scale: NTS @ A1	Do not scale
Drawn: 2122-SE-AC-32-01-08.3	No: 0



Key:

	Existing carriageway
	Proposed private land take
	Proposed footway construction
	Proposed carriageway construction
	Proposed retaining structure

	Proposed shared / segregated cycle path
	Proposed raised table / red surface
	Proposed red tactile paving
	Proposed buff tactile paving
	Existing tree

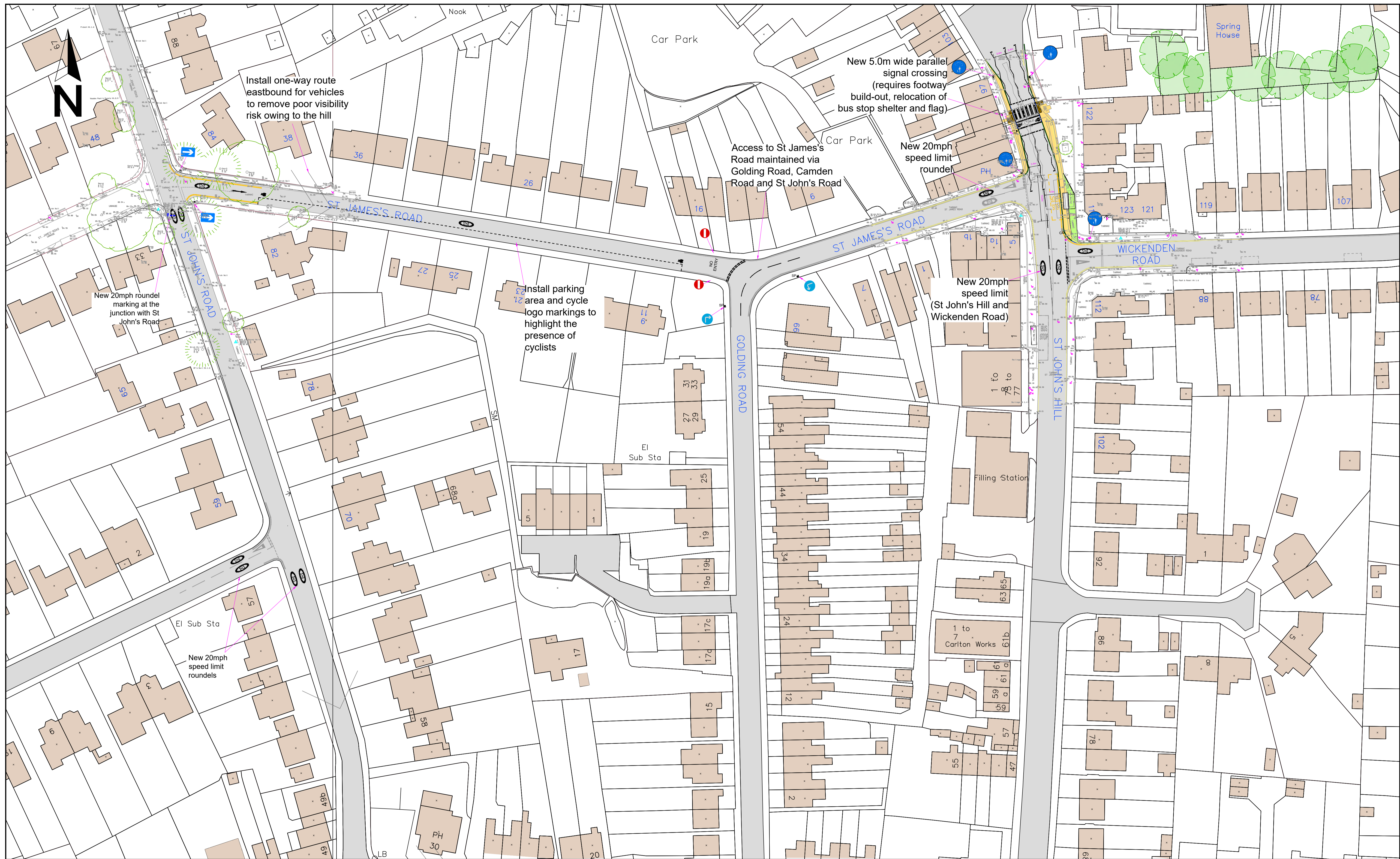
	Existing hill rise (steep)
	Existing road marking
	Proposed yellow marking
	Proposed new kerb
	Proposed new kerb (xing)
	Proposed new gully

TP	Proposed telegraph post
BB	Proposed crossing beacon
LC	Proposed lighting column
SP	Proposed sign face and post
TS	Proposed traffic signal
B	Proposed bollard
	Proposed white markings

Kent County Council

 Ashford Highway Depot
 Henwood Industrial Estate
 Ashford
 TN24 8AD
 Tel: 03000 418181

CONSULTATION PLAN	
SHEET 9 of 16	
FOR COMMENTS	
Scale: 1:250 @ A1	Do not scale
Drawing number: 2122-SE-AC-32-01-9	Rev: 0
<small>This drawing is not to be used in whole or part other than for the intended purpose and project as defined on this drawing. Refer to the contract for full terms and conditions.</small>	



- Key:**
- Existing carriageway
 - Proposed private land take
 - Proposed footway construction
 - Proposed carriageway construction
 - Proposed retaining structure

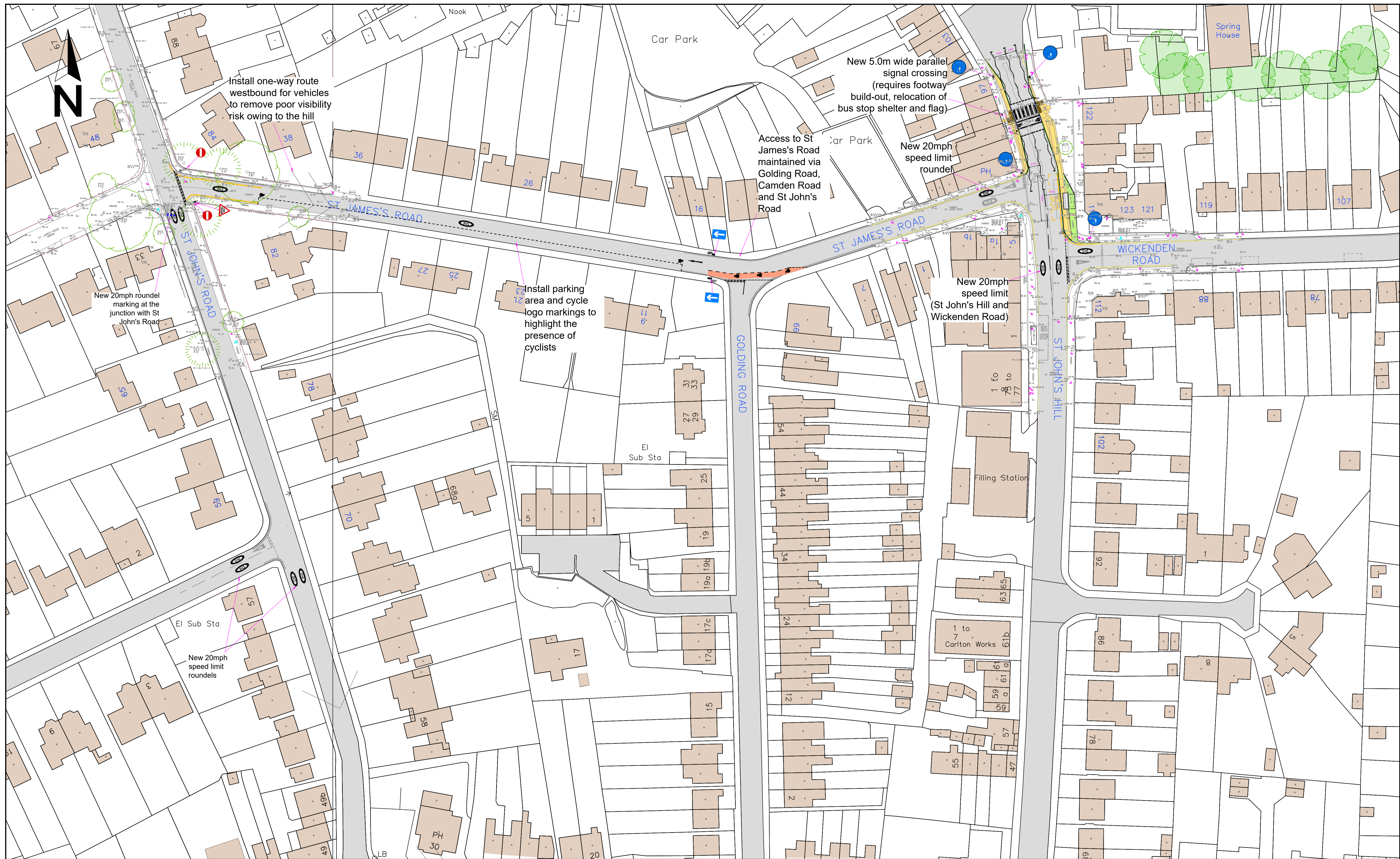
- Proposed shared / segregated cycle path
- Proposed raised table / red surface
- Proposed red tactile paving
- Proposed buff tactile paving
- Existing tree

- Existing hill rise (steep)
- Existing road marking
- Proposed yellow marking
- Proposed new kerb
- Proposed new kerb (xing)
- Proposed new gully

- TP Proposed telegraph post
- BB Proposed crossing beacon
- LC Proposed lighting column
- SP Proposed sign face and post
- TS Proposed traffic signal
- B Proposed bollard
- Proposed white markings

Kent County Council
 Ashford Highway Depot
 Henwood Industrial Estate
 Ashford
 TN24 8AD
 Tel: 03000 418181

CONSULTATION PLAN	
SHEET 10.1 of 16	
FOR COMMENTS	
Scale: 1:250 @ A1	Do not scale
Drawing number: 2122-SE-AC-32-01-10.1	Rev: 0
This drawing is not to be used in whole or part other than for the intended purpose and project as defined on this drawing. Refer to the contract for full terms and conditions.	



Key:

	Existing carriageway
	Proposed private land take
	Proposed footway construction
	Proposed carriageway construction
	Proposed retaining structure

	Proposed shared / segregated cycle path
	Proposed raised table / red surface
	Proposed red tactile paving
	Proposed buff tactile paving
	Existing tree

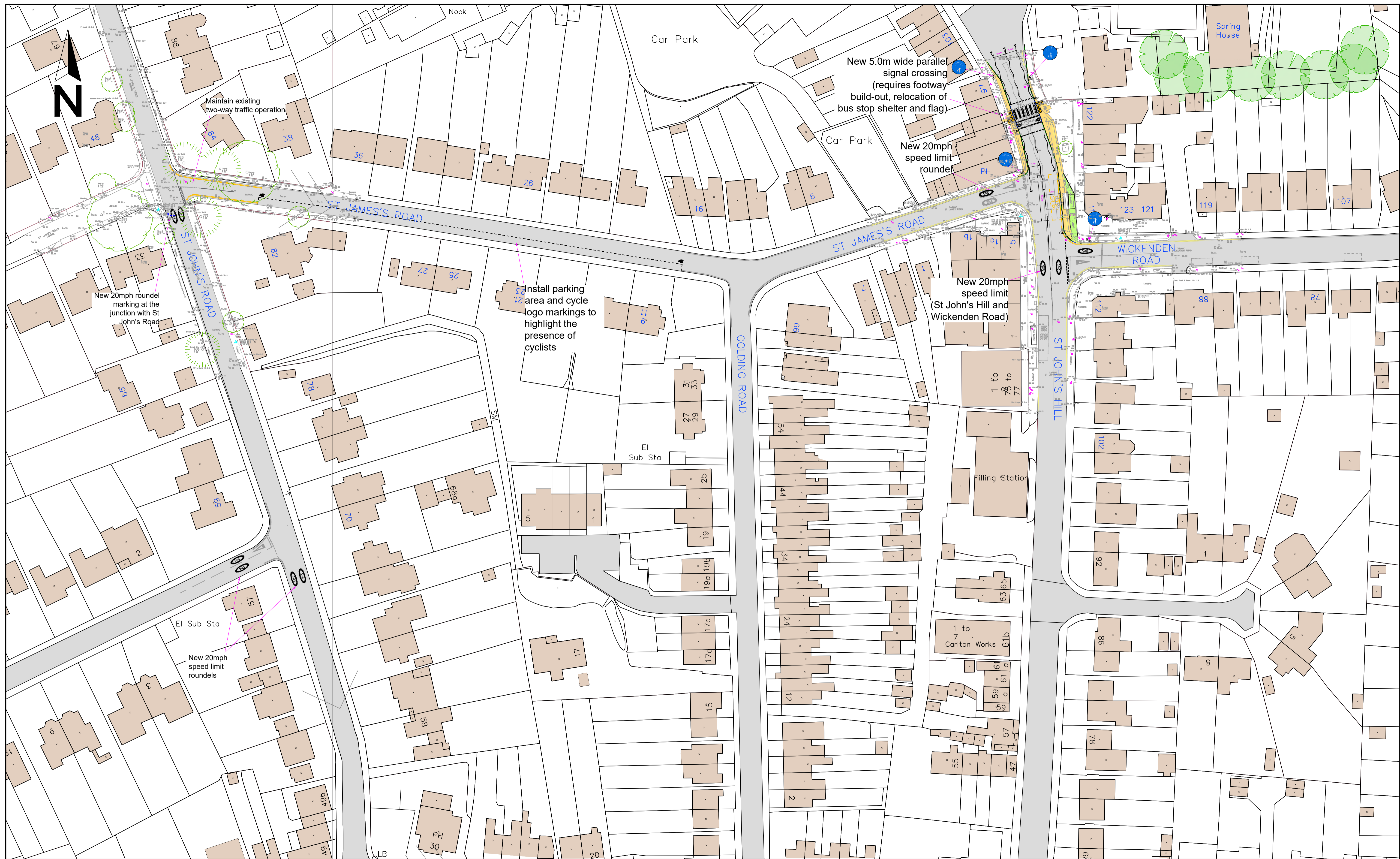
	Existing hill rise (steep)
	Existing road marking
	Proposed yellow marking
	Proposed new kerb
	Proposed new kerb (xing)
	Proposed new gully

TP	Proposed telegraph post
BB	Proposed crossing beacon
LC	Proposed lighting column
SP	Proposed sign face and post
TS	Proposed traffic signal
B	Proposed bollard
	Proposed white markings

Kent County Council

 Ashford Highway Depot
 Henwood Industrial Estate
 Ashford
 TN24 8AD
 Tel: 03000 418181

CONSULTATION PLAN	
SHEET 10.2 of 16	
FOR COMMENTS	
Scale: 1:500 @ A1	Do not scale
Drawing number: 2122-SE-AC-32-01-10.2	Rev: 0



- Key:**
- Existing carriageway
 - Proposed private land take
 - Proposed footway construction
 - Proposed carriageway construction
 - Proposed retaining structure

- Proposed shared / segregated cycle path
- Proposed raised table / red surface
- Proposed red tactile paving
- Proposed buff tactile paving
- Existing tree

- Existing hill rise (steep)
- Existing road marking
- Proposed yellow marking
- Proposed new kerb
- Proposed new kerb (xing)
- Proposed new gully

- TP Proposed telegraph post
- BB Proposed crossing beacon
- LC Proposed lighting column
- SP Proposed sign face and post
- TS Proposed traffic signal
- B Proposed bollard
- Proposed white markings

Kent County Council

 Ashford Highway Depot
 Henwood Industrial Estate
 Ashford
 TN24 8AD
 Tel: 03000 418181

CONSULTATION PLAN

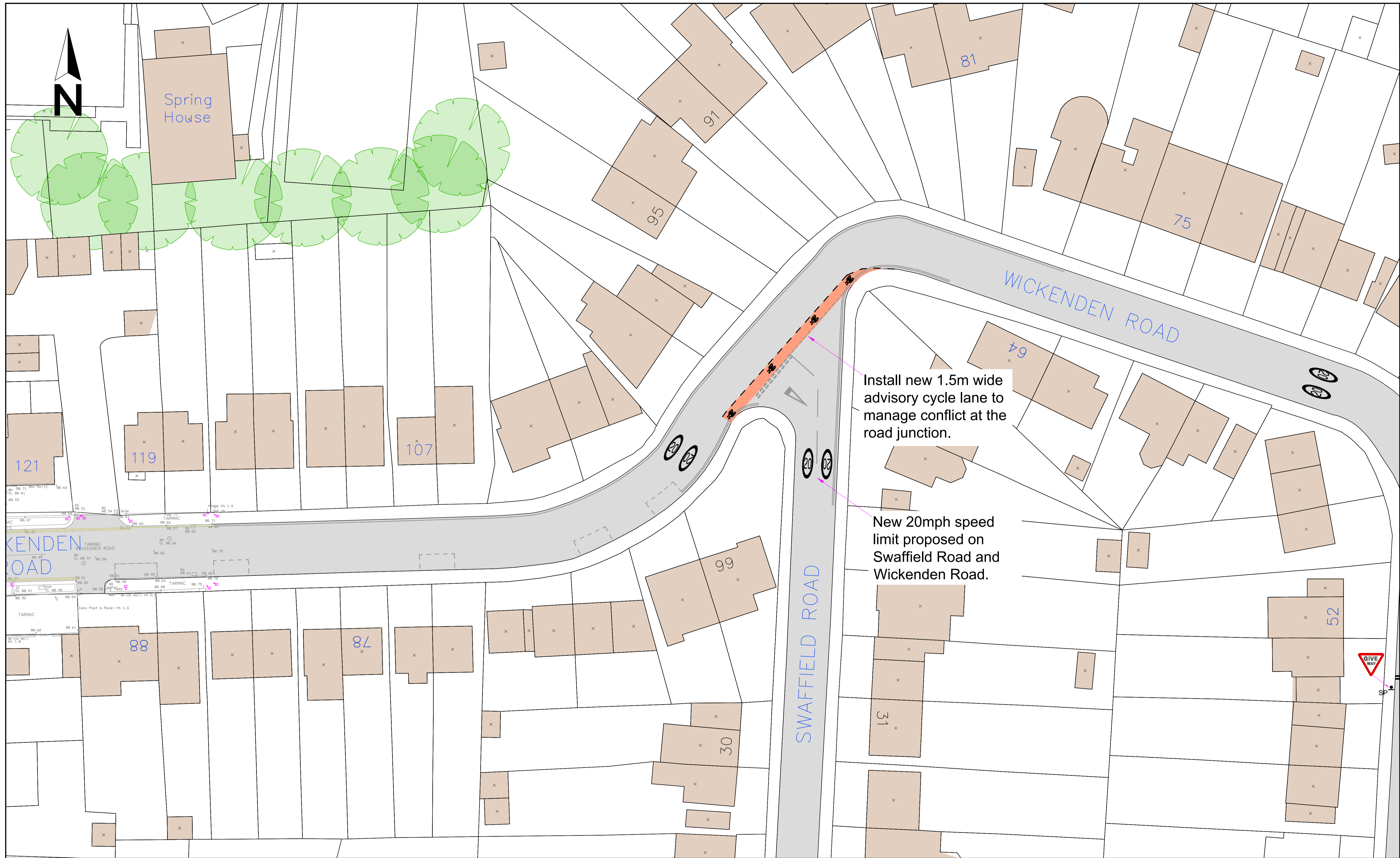
SHEET 10.2 of 16

FOR COMMENTS

Scale: 1:500 @ A1 Do not scale

Drawing number: 2122-SE-AC-32-01-10.3 Rev: 0

This drawing is not to be used in whole or part other than for the intended purpose and project as defined on this drawing. Refer to the contract for full terms and conditions.



Key:

	Existing carriageway
	Proposed private land take
	Proposed footway construction
	Proposed carriageway construction
	Proposed retaining structure

	Proposed shared / segregated cycle path
	Proposed raised table / red surface
	Proposed red tactile paving
	Proposed buff tactile paving
	Existing tree

	Existing hill rise (steep)
	Existing road marking
	Proposed yellow marking
	Proposed new kerb
	Proposed new kerb (xing)
	Proposed new gully

TP	Proposed telegraph post
BB	Proposed crossing beacon
LC	Proposed lighting column
SP	Proposed sign face and post
TS	Proposed traffic signal
B	Proposed bollard
	Proposed white markings

Kent County Council
 Ashford Highway Depot
 Henwood Industrial Estate
 Ashford
 TN24 8AD
 Tel: 03000 418181

CONSULTATION PLAN	
SHEET 11 of 19	
FOR COMMENTS	
Scale: 1:250 @ A1	Do not scale
Drawing number: 2122-SE-AC-32-01-11	Rev: 0
<small>This drawing is not to be used in whole or part other than for the intended purpose and project as defined on this drawing. Refer to the contract for full terms and conditions.</small>	



- Key:**
- Existing carriageway
 - Proposed private land take
 - Proposed footway construction
 - Proposed carriageway construction
 - Proposed retaining structure

- Proposed shared / segregated cycle path
- Proposed raised table / red surface
- Proposed red tactile paving
- Proposed buff tactile paving
- Existing tree

- Existing hill rise (steep)
- Existing road marking
- Proposed yellow marking
- Proposed new kerb
- Proposed new kerb (xing)
- Proposed new gully

- TP Proposed telegraph post
- BB Proposed crossing beacon
- LC Proposed lighting column
- SP Proposed sign face and post
- TS Proposed traffic signal
- B Proposed bollard
- Proposed white markings

Kent County Council
 Ashford Highway Depot
 Henwood Industrial Estate
 Ashford
 TN24 8AD
 Tel: 03000 418181

CONSULTATION PLAN

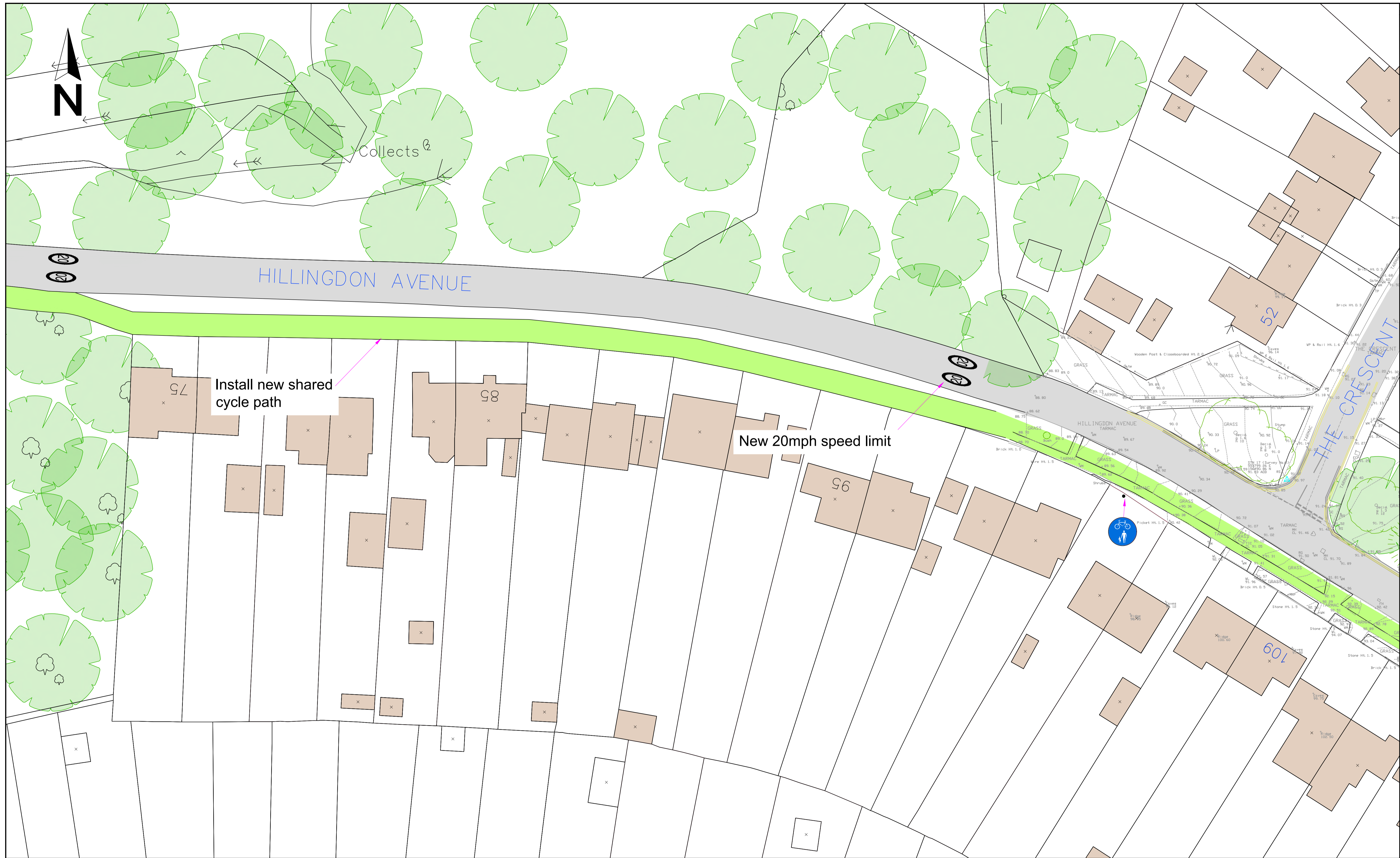
SHEET 12 of 19

FOR COMMENTS

Scale: 1:250 @ A1 Do not scale

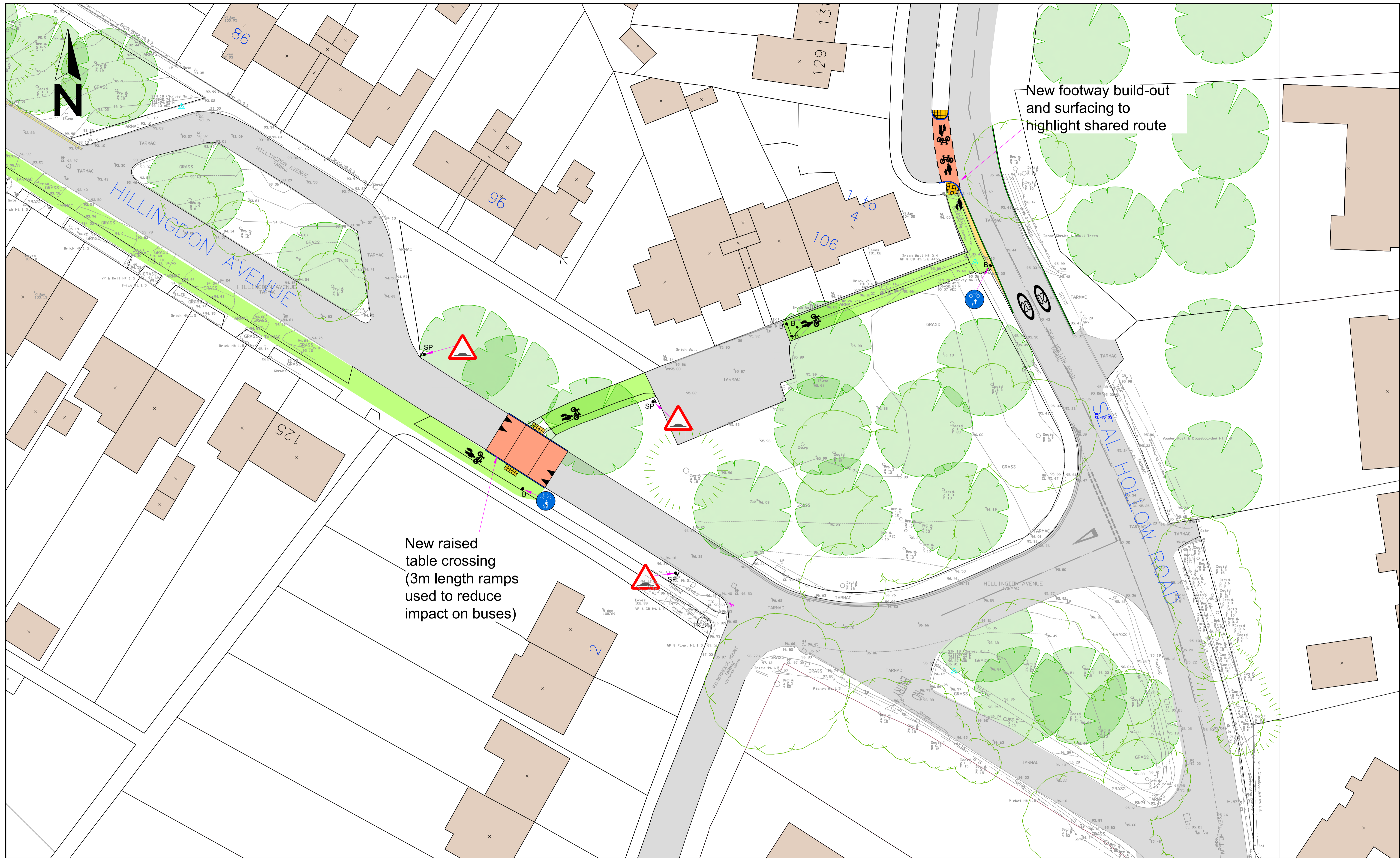
Drawing number: 2122-SE-AC-32-01-12 Rev: 0

This drawing is not to be used in whole or part other than for the intended purpose and project as defined on this drawing. Refer to the contract for full terms and conditions.



Key:	
	Existing carriageway
	Proposed private land take
	Proposed footway construction
	Proposed carriageway construction
	Proposed retaining structure
	Proposed shared / segregated cycle path
	Proposed raised table / red surface
	Proposed red tactile paving
	Proposed buff tactile paving
	Existing tree
	Existing hill rise (steep)
	Existing road marking
	Proposed yellow marking
	Proposed new kerb
	Proposed new kerb (xing)
	Proposed new gully
TP	Proposed telegraph post
BB	Proposed crossing beacon
LC	Proposed lighting column
SP	Proposed sign face and post
TS	Proposed traffic signal
B	Proposed bollard
	Proposed white markings

<p>Kent County Council Ashford Highway Depot Henwood Industrial Estate Ashford TN24 8AD Tel: 03000 418181</p>	CONSULTATION PLAN	
	SHEET 13 of 16	
	FOR COMMENTS	
	Scale: 1:250 @ A1	Do not scale
Drawing number: 2122-SE-AC-32-01-13	Rev: 0	
<small>This drawing is not to be used in whole or part other than for the intended purpose and project as defined on this drawing. Refer to the contract for full terms and conditions.</small>		



New footway build-out and surfacing to highlight shared route

New raised table crossing (3m length ramps used to reduce impact on buses)

- Key:**
- Existing carriageway
 - Proposed private land take
 - Proposed footway construction
 - Proposed carriageway construction
 - Proposed retaining structure

- Proposed shared / segregated cycle path
- Proposed raised table / red surface
- Proposed red tactile paving
- Proposed buff tactile paving
- Existing tree

- Existing hill rise (steep)
- Existing road marking
- Proposed yellow marking
- Proposed new kerb
- Proposed new kerb (xing)
- Proposed new gully

- TP Proposed telegraph post
- BB Proposed crossing beacon
- LC Proposed lighting column
- SP Proposed sign face and post
- TS Proposed traffic signal
- B Proposed bollard
- Proposed white markings

Kent County Council

 Kent County Council
 Ashford Highway Depot
 Henwood Industrial Estate
 Ashford
 TN24 8AD
 Tel: 03000 418181

CONSULTATION PLAN

SHEET 14 of 16

FOR COMMENTS

Scale: 1:250 @ A1 Do not scale

Drawing number: 2122-SE-AC-32-01-14 Rev: 0

This drawing is not to be used in whole or part other than for the intended purpose and project as defined on this drawing. Refer to the contract for full terms and conditions.



Key:

	Existing carriageway
	Proposed private land take
	Proposed footway construction
	Proposed carriageway construction
	Proposed retaining structure

	Proposed shared / segregated cycle path
	Proposed raised table / red surface
	Proposed red tactile paving
	Proposed buff tactile paving
	Existing tree

	Existing hill rise (steep)
	Existing road marking
	Proposed yellow marking
	Proposed new kerb
	Proposed new kerb (xing)
	Proposed new gully

	Proposed telegraph post
	Proposed crossing beacon
	Proposed lighting column
	Proposed sign face and post
	Proposed traffic signal
	Proposed bollard
	Proposed white markings

Kent County Council

 Ashford Highway Depot
 Henwood Industrial Estate
 Ashford
 TN24 8AD
 Tel: 03000 418181

CONSULTATION PLAN	
SHEET 15 of 16	
FOR COMMENTS	
Scale: 1:250 @ A1	Do not scale
Drawing number: 2122-SE-AC-32-01-15	Rev: 0
<small>This drawing is not to be used in whole or part other than for the intended purpose and project as defined on this drawing. Refer to the contract for full terms and conditions.</small>	

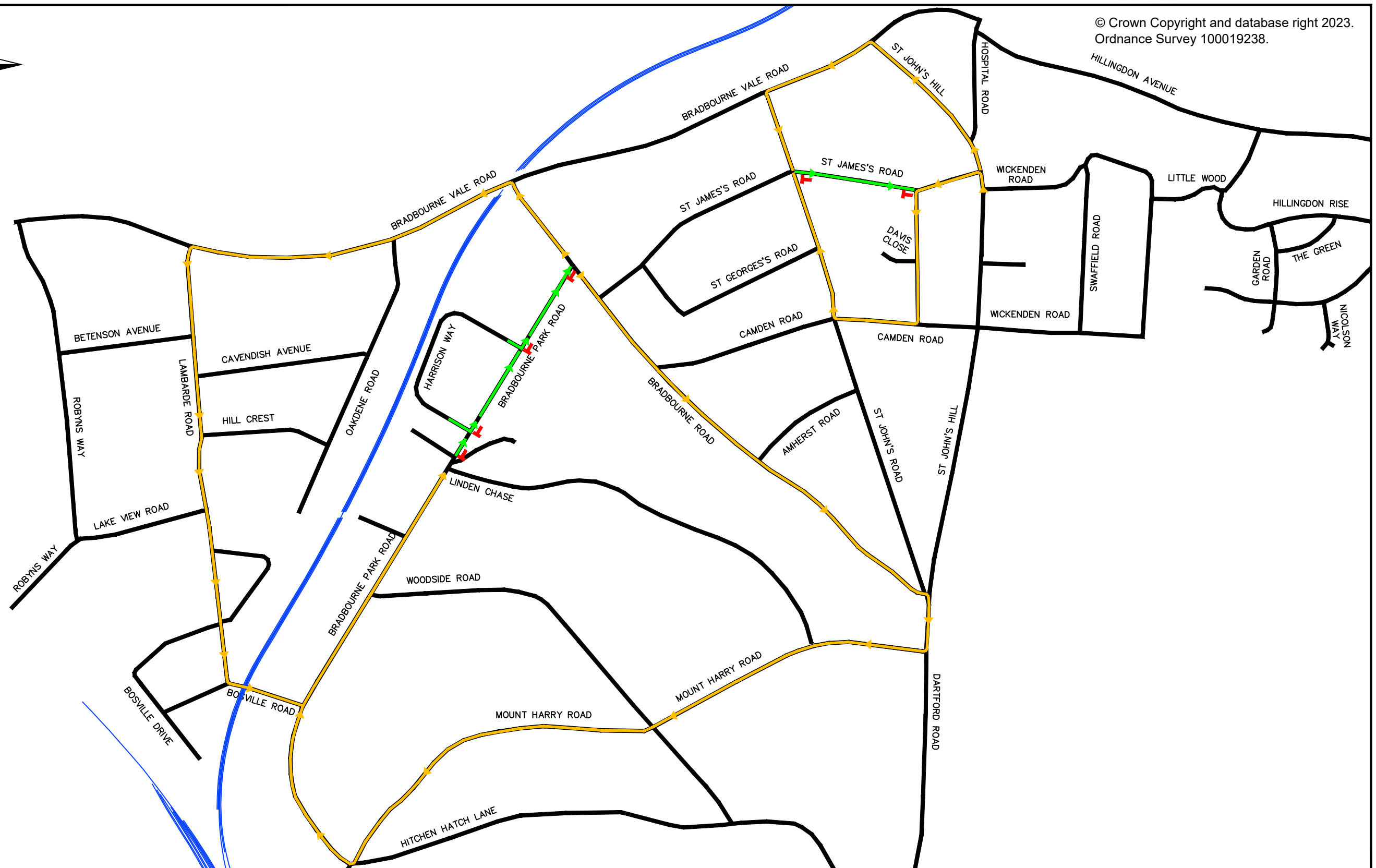


Key:	
	Existing carriageway
	Proposed private land take
	Proposed footway construction
	Proposed carriageway construction
	Proposed retaining structure
	Proposed shared / segregated cycle path
	Proposed raised table / red surface
	Proposed red tactile paving
	Proposed buff tactile paving
	Existing tree
	Existing hill rise (steep)
	Existing road marking
	Proposed yellow marking
	Proposed new kerb
	Proposed new kerb (xing)
	Proposed new gully

TP	Proposed telegraph post
BB	Proposed crossing beacon
LC	Proposed lighting column
SP	Proposed sign face and post
TS	Proposed traffic signal
B	Proposed bollard
	Proposed white markings

Kent County Council
 Ashford Highway Depot
 Henwood Industrial Estate
 Ashford
 TN24 8AD
 Tel: 03000 418181

CONSULTATION PLAN	
SHEET 16 of 16	
FOR COMMENTS	
Scale: 1:250 @ A1	Do not scale
Drawing number: 2122-SE-AC-32-01-16	Rev: 0



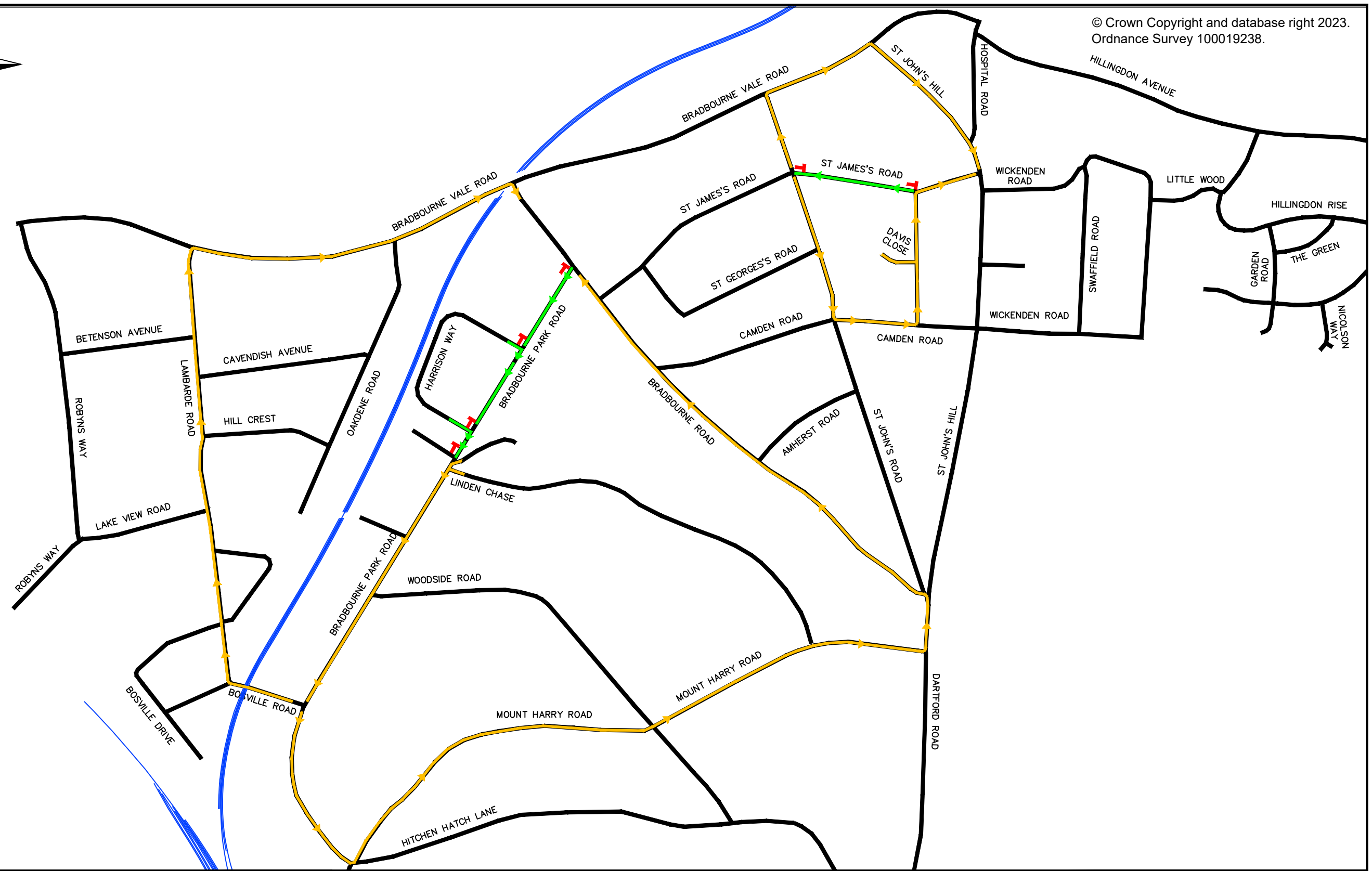
Rev	Revision Date	Purpose of revision	Drawn	Check'd	App'd
0	24/05/23	Consultation design	AO	SB	JW



Kent County Council
Ashford Highway Depot
Henwood Industrial Estate
Ashford TN24 8AD
Tel: 03000 418181

Project	ACTIVE TRAVEL SEVENOAKS - EAST WEST ROUTE	
Drawing title	TRAFFIC DIVERSION PLAN 1 BRADBOURNE ROAD NORTHBOUND ONLY & ST JAMES'S ROAD EASTBOUND ONLY	

This drawing is not to be used in whole or part other than for the intended purpose and project as defined on this drawing. Refer to the contract for full terms and conditions.		
Drawing status FOR CONSULTATION		
Scale	NTS at A3	Do not scale
Drawing number	Rev	
2223-SE-AC-32-SK-DIVERSION 1	0	



KEY -					
	Existing roads				
	Existing railway line (low bridges)				
	New road closure (one-way routes)				
	New one-way route				
	New diversion route				
0	24/05/23	Consultation design	AO	SB	JW
Rev	Revision Date	Purpose of revision	Drawn	Check'd	App'd



Kent County Council
Ashford Highway Depot
Henwood Industrial Estate
Ashford TN24 8AD
Tel: 03000 418181

Project	ACTIVE TRAVEL SEVENOAKS - EAST WEST ROUTE	
Drawing title	TRAFFIC DIVERSION PLAN 2 BRADBOURNE PARK ROAD SOUTHBOUND ONLY & ST JAMES'S ROAD WESTBOUND ONLY	

This drawing is not to be used in whole or part other than for the intended purpose and project as defined on this drawing. Refer to the contract for full terms and conditions.		
Drawing status FOR CONSULTATION		
Scale	NTS at A3	Do not scale
Drawing number	Rev	
2223-SE-AC-32-SK-DIVERSION 2	0	