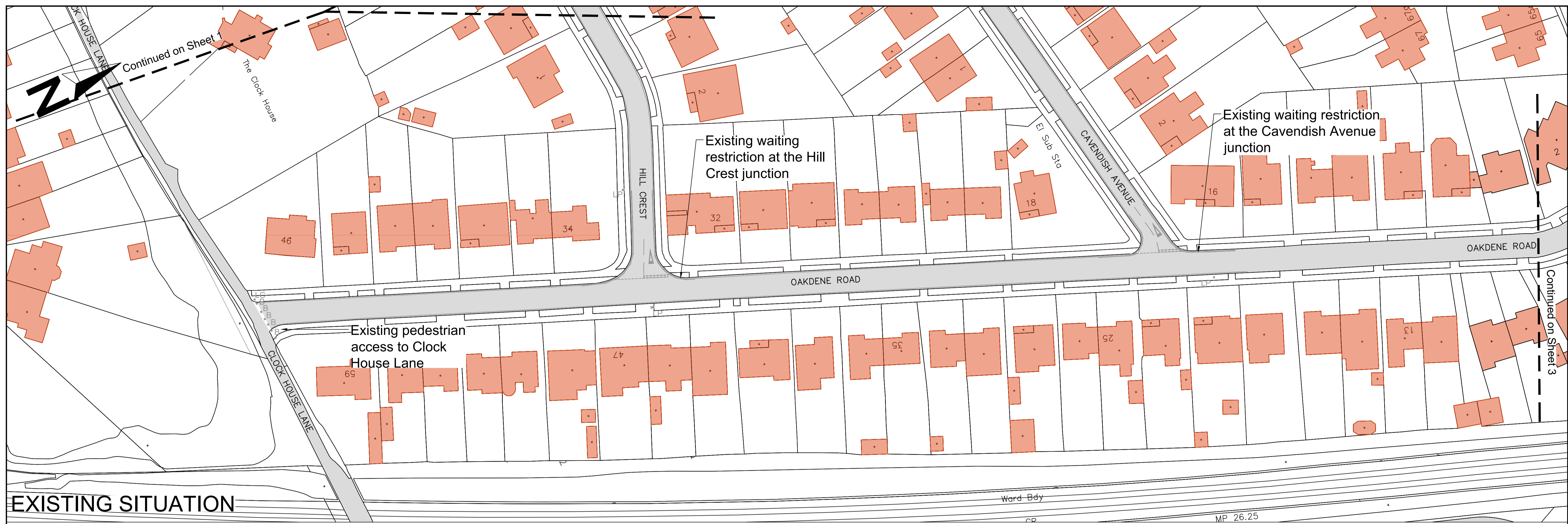


© Copyright Kent County Council 2024  
 Mapping © Crown Copyright and database right 2024  
 Ordnance Survey 100019238

Key:	SEVENOAKS EAST WEST REVISED ROUTE (1.2KM)	SEVENOAKS EAST WEST ROUTE REVISITED (1.1KM)	SEVENOAKS EAST WEST ACCEPTED ALIGNMENT	VIEWBOX

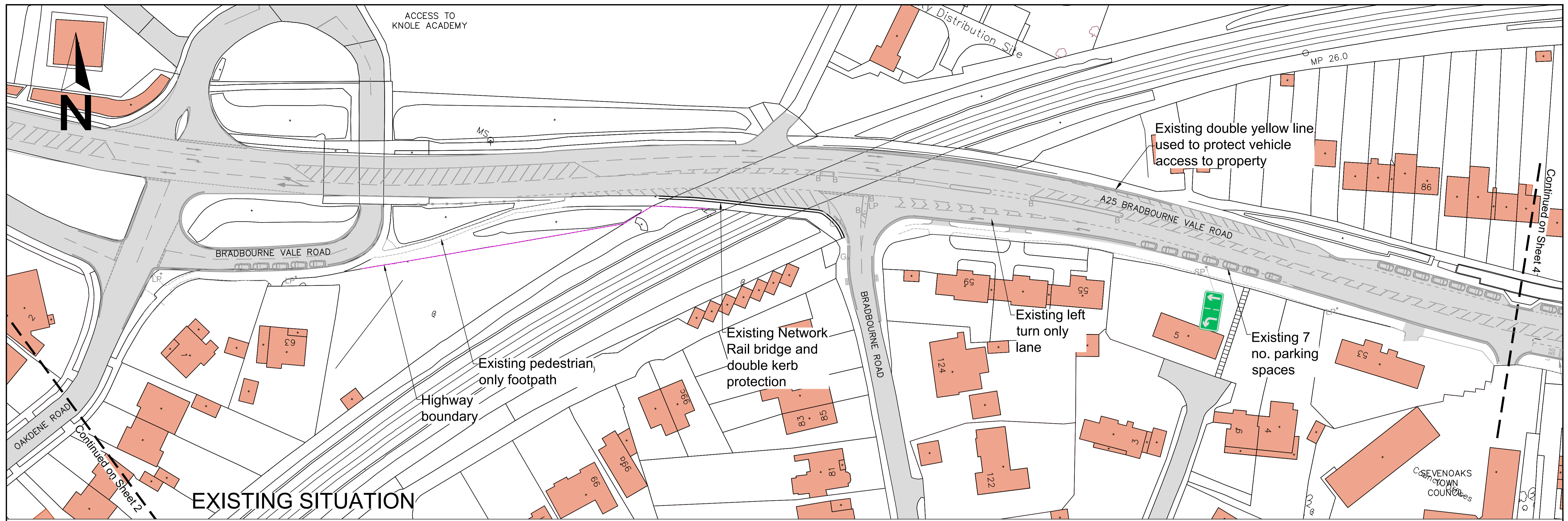




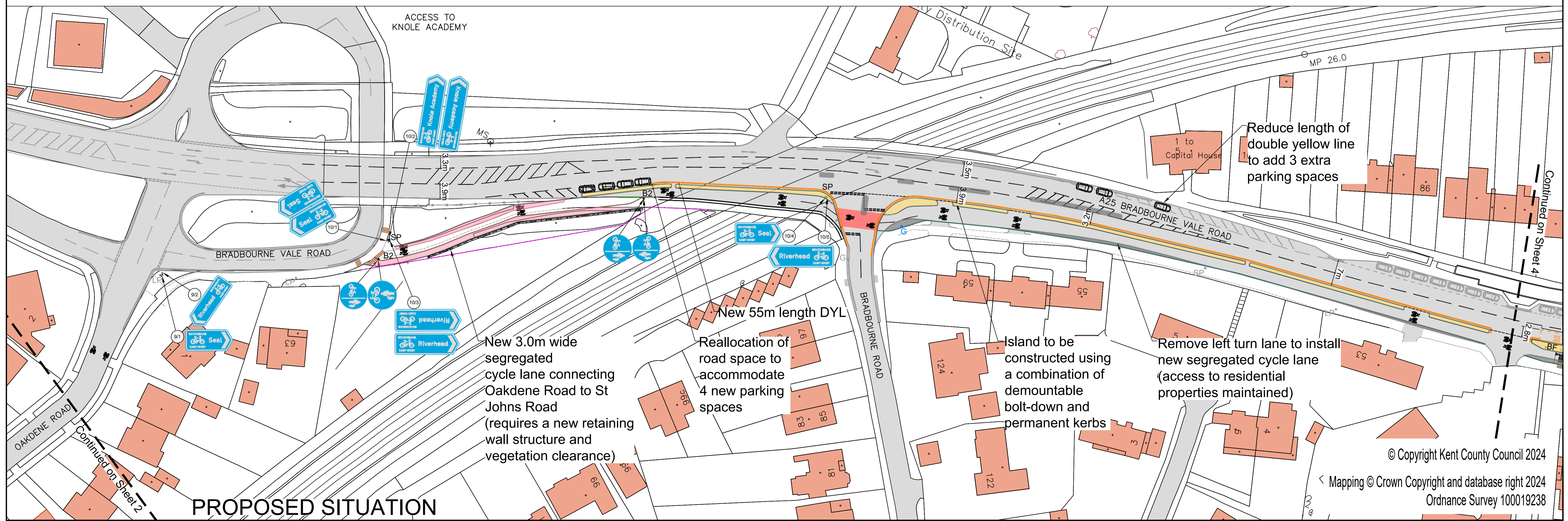
NEW RED SURFACE	NEW FOOTWAY	NEW TACTILE PAVING - BUFF	NEW CYCLE LOGO
NEW CARRIAGEWAY	NEW STRUCTURE	NEW ROAD MARKING - YELLOW	NEW PARKING SPACE
NEW FOOTWAY SURFACE	EXISTING BUILDING	NEW ROAD MARKING - WHITE	NEW SIGN FACE & POST
			EXISTING LIT POST

NEW SIGN FACE	NEW GULLY
NEW BOLLARD	

Scale: N.T.S @ A1	Sheet No: 0
Drawing title: FOR CONSULTATION	Project No: 2122-SE-AC-32-A25-2



**EXISTING SITUATION**



**PROPOSED SITUATION**

© Copyright Kent County Council 2024  
 Mapping © Crown Copyright and database right 2024  
 Ordnance Survey 100019238

**Kent County Council**  
 Ashford Highway Depot  
 Herwood Industrial Estate  
 Ashford TN24 8AD  
 Tel: 03000 418181

CONSULTATION PLAN  
 SHEET 3 OF 4

**Key:**

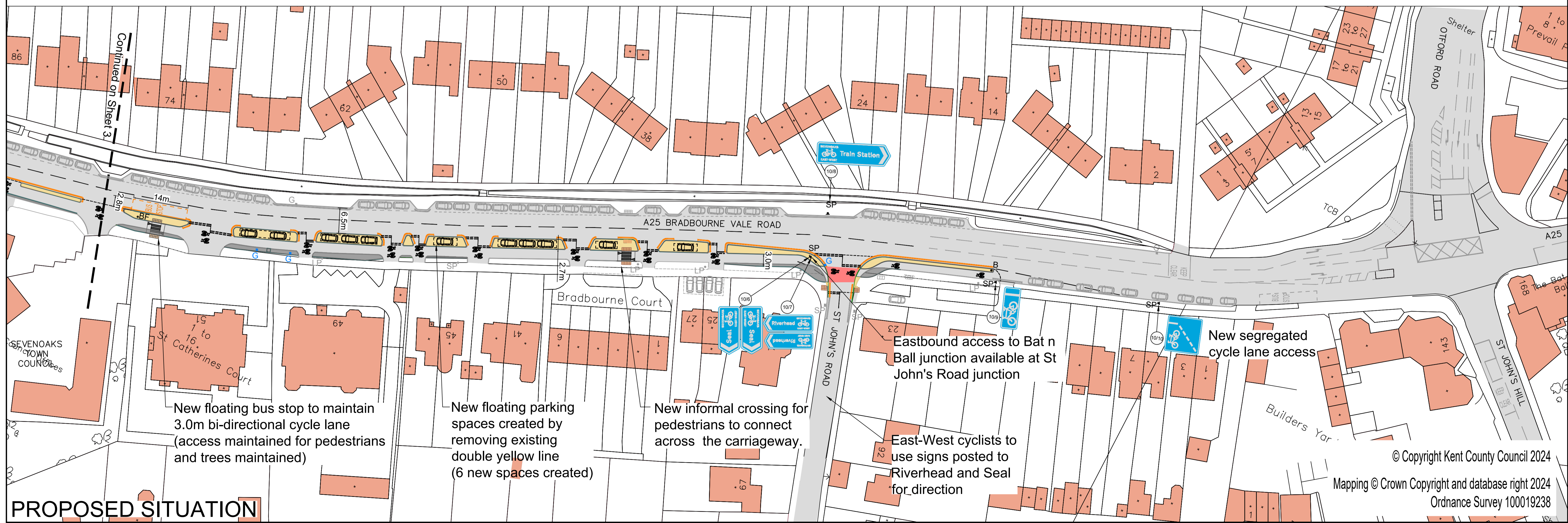
- NEW RED SURFACE
- NEW FOOTWAY
- NEW CARRIAGEWAY
- NEW STRUCTURE
- NEW FOOTWAY SURFACE
- EXISTING BUILDING

- NEW TACTILE PAVING - BUFF
- NEW ROAD MARKING - YELLOW
- NEW ROAD MARKING - WHITE

- NEW CYCLE LOGO
- NEW PARKING SPACE
- NEW SIGN FACE & POST
- EXISTING LIT POST
- NEW SIGN FACE
- NEW GULLY
- NEW BOLLARD

N.T.S @ A1  
 FOR CONSULTATION  
 2122-SE-AC-32-A25-3  
 0

S:\GT SPD\District\SE\Farmer SPD\17 - Active Travels\2122-SE-AT-32\Design\2122-SE-AC-SK-A25TRD.dwg



© Copyright Kent County Council 2024

Mapping © Crown Copyright and database right 2024  
Ordnance Survey 100019238